

Preliminary Assessment for Siting a Deep Geological Repository for Canada's Used Nuclear Fuel



**English River First Nation,
Saskatchewan**

FINDINGS FROM PHASE ONE STUDIES

APM-REP-06144-0041

NOVEMBER 2013

About the NWMO and its work

The Nuclear Waste Management Organization (NWMO) was created by Canada's nuclear energy generators in 2002 as a requirement of the *Nuclear Fuel Waste Act*. The Act requires the NWMO to study, recommend and then implement a plan for the long-term management of used nuclear fuel in Canada.

The NWMO approaches its work with the following vision: the long-term management of Canada's nuclear waste in a manner that safeguards people and respects the environment, now and in the future.

The NWMO is guided by five fundamental values:

Integrity: We will conduct ourselves with openness, honesty and respect for all persons and organizations with whom we deal.

Excellence: We will pursue the best knowledge, understanding and innovative thinking in our analysis, engagement processes and decision-making.

Engagement: We will seek the participation of all communities of interest and be responsive to a diversity of views and perspectives. We will communicate and consult actively, promoting thoughtful reflection and facilitating a constructive dialogue.

Accountability: We will be fully responsible for the wise, prudent and efficient management of resources, and be accountable for all our actions.

Transparency: We will be open and transparent in our process, communications and decision-making, so that the approach is clear to all Canadians.

The work of the NWMO is subject to federal regulatory oversight and is regulated under the *Nuclear Safety and Control Act*. The NWMO's work is required to meet all applicable regulatory standards and requirements for protecting the health and safety of persons, the environment and national security, and to respect Canada's international commitments on the peaceful use of nuclear energy. For financial surety, its work is also required to be fully funded by the waste-producing organizations through independently managed trust funds.

Preface

Since May 2010, the Nuclear Waste Management Organization (NWMO) has worked collaboratively with interested communities to implement Adaptive Phased Management (APM), Canada's plan for the safe, long-term care of used nuclear fuel. At this early point in the multi-year site selection process, the focus of work is on exploring potential to meet specific requirements to safely host a deep geological repository and Centre of Expertise, the core components of Canada's plan.

Findings summarized in this document have emerged from studies conducted as part of Phase 1 of the Preliminary Assessment, the initial phase of study in Step 3 of the nine-step process for selecting a site. The document reviews the outcome of desktop studies that explored the potential to find a site that can safely and securely contain and isolate used nuclear fuel from people and the environment for the long time period required. It also summarizes learning that transpired through working with the community to build understanding about APM and to explore the project's potential to align with the long-term vision of the community in a way that contributes to its well-being.

English River First Nation (ERFN) is one of 21 communities engaged in exploring potential interest in hosting this national infrastructure project. Findings from its Phase 1 Preliminary Assessment are intended to support ERFN and the NWMO in taking stock of the community's potential to meet the requirements for hosting APM facilities. These assessments also provide the basis upon which the NWMO will identify a smaller number of communities to be the focus of the next phase of more detailed studies.

~~~~~

The journey of ERFN in the APM process began in March 2010 when the Chief and Council approached the NWMO to learn more about the program. This request came to the NWMO in response to an open invitation to communities and groups to learn more about Canada's plan. Highlights of ERFN's engagement to date in this Learn More process are provided below.

In September 2010, the Chief and Council representatives received a briefing from the NWMO in Toronto. They also toured OPG's Pickering Waste Management Facility to learn how used nuclear fuel is currently managed.

With the formal initiation of the site selection process, ERFN Chief and Council submitted a letter to the NWMO requesting an initial screening of the community's potential suitability for the project in September 2010. The NWMO delivered a presentation to Chief and Council to review the plan for conducting this initial screening and to confirm details of the work.

Upon completing this work in March 2011, the NWMO and the contractor that conducted the work presented findings of the screening to Council. Copies of the final report (summary version, as well as detailed report) were also provided. The report's findings indicated that *"...the review of readily available information and the application of the five initial screening criteria did not identify any obvious conditions that would exclude English River First Nation from further consideration in the site selection process."*

At the invitation of Chief and Council, the NWMO convened an open house in Patuanak in March 2011 to review the initial screening results, and share information about the project and site selection process. Individuals and groups who met with the NWMO during open houses included Band Council and staff, students, Elders and citizens.

ERFN has actively pursued learning opportunities to become better informed about the project and nuclear waste management in general. To make information about the project and the site selection process readily available to community members, Council asked the NWMO to set up kiosks around the community with information about the APM Project.

To help with its consideration of the APM Project, ERFN also initiated a visioning exercise for the community. The exercise began in the Fall of 2012 with an end goal to build upon a previously developed community mission statement.

In April 2011, community representatives met with the Canadian Nuclear Safety Commission (CNSC) at its office in Ottawa to learn about the regulatory framework and oversight for the APM Project, meet individual subject matter experts and have questions addressed. In June 2011, a small delegation from the community attended the Federation of Canadian Municipalities' conference to hear from representatives of Swedish communities that were involved in a similar site selection process. In September 2011, representatives of ERFN attended the Canadian Nuclear Society conference in Toronto to learn from the perspective of a broad range of specialists and to hear first-hand about progress, issues and challenges associated with nuclear waste management practices in Canada and other countries. The costs associated with these learning activities were covered by the NWMO as part of a funding program provided to interested communities.

In December 2011, Council expressed an interest in learning more about preliminary assessments, the next step in the site selection process. At their request, in December 2011 the NWMO provided a briefing to Chief and Council that outlined what would be involved should ERFN wish to proceed to this step.

After further consideration, Chief and Council passed a Band Council resolution in January 2012 expressing its interest in continuing to learn more about APM and to initiate feasibility studies by proceeding to Step 3 for the first phase of preliminary assessment activities.

To facilitate learning and dialogue in the community, Council established a Community Liaison Committee (CLC). Members were selected through a combination of an open and direct invitation process, and the inaugural meeting was held in June 2012. The CLC was directed by Council to help facilitate involvement of community members in learning about the project in an open and inclusive manner, and to help inform NWMO studies.

In the period that followed, the Council, the CLC and the NWMO worked together to review plans for the range of technical and social well-being studies associated with the Phase 1 assessment process. They also reviewed the resource program available to the community to support activities to learn about and reflect on its interest in the project, encourage local discussion, and engage with the NWMO as the assessment was undertaken. The community worked closely with the NWMO to plan local dialogues and engagement, as well as early outreach to surrounding communities and Aboriginal people.

To support engagement in the assessment process, the CLC established a meeting schedule, appointed a project coordinator, established a CLC website, published a community newsletter, sought presentations from NWMO staff specialists about topics of interest to CLC members, and helped organize open houses. At these open houses, NWMO specialists used interactive exhibits, videos, poster displays and printed materials to help explain various aspects of APM and answer questions about the project.

Chief and Council, the CLC and the NWMO worked collaboratively to undertake a wide range of outreach activities with local individuals and groups such as elders, local political leaders, first responders, educators, health-care providers, business leaders and community group members. The NWMO also took part in a number of community activities, such as a community feast and presentations to students, as a way to interact with residents and share information about the project. A broad range of community leaders were engaged through individual briefings and conversations held as part of the study process.

The CLC made a visit to an OPG interim storage facility in Pickering in December 2012 and met with the CNSC in March 2013. In September 2012, a small community delegation attended the International Conference on Geological Repositories to hear about how other countries are approaching site selection processes.

The CLC actively involved the community in the development of a community profile and community well-being assessment report. Two community open houses were organized to share the progress of studies and learning, and to seek input from community members. Open houses were convened in 2012 to engage community members in discussion of the work involved in Phase 1 studies and later to report on findings of work to date.

Recognizing the importance of engaging surrounding communities and Aboriginal people in discussion about this project, ERFN and the NWMO began to reach out to groups and individuals beyond the community in a very preliminary way. This outreach included First Nation communities and Métis locals, and a variety of regional groups, including the Meadow Lake Tribal Council and the Federation of Saskatchewan Indian Nations.

~~~~~

The objective of the site selection process, through several phases of progressively more detailed assessments, is to arrive at a single location for both the deep geological repository for Canada's used nuclear fuel and for the Centre of Expertise. The preferred site will need to ensure safety and security for people and the environment, and contribute to the well-being of the area. Selecting a site will require many more years of detailed technical, scientific and social study and assessments, and much more engagement with interested communities, as well as surrounding communities and Aboriginal peoples.

With 21 communities engaged in exploring their interest and suitability for hosting APM, the site selection process must provide a basis for progressively identifying a smaller number of communities for more detailed assessment. Through increasingly more detailed studies, communities with strong potential to meet the project's specific requirements will be identified to become the focus of further assessment.

This process of stepwise reflection and decision-making will be supported by a sequence of assessments and engagement that will enable the NWMO and communities to learn more about the suitability of each potential siting area and make decisions about where to focus more detailed work. Communities may choose to end their involvement at any point during the site evaluation process until a final agreement is signed, subject to all regulatory requirements being met and regulatory approvals received.

TABLE OF CONTENTS

	Page
1. INTRODUCTION	1
1.1 The Purpose of This Document	1
1.2 Towards Partnership	1
1.3 A Matter of Responsibility	2
1.4 The Foundation of Canada’s Plan.....	2
1.5 The Site Selection Process	3
1.6 Initial Community Involvement	5
1.7 Approach to Preliminary Assessments.....	6
1.8 Next Steps	10
1.9 Moving Forward in Partnership	11
1.10 Organization of Report	11
2. INTRODUCTION TO ENGLISH RIVER FIRST NATION	13
3. PRELIMINARY ASSESSMENT OF ENGINEERING	17
3.1 Engineering Assessment Approach.....	17
3.2 Characteristics of the Material to Be Managed: Used Nuclear Fuel	17
3.3 Conceptual Description of the APM Facility	18
3.4 APM Surface Facilities.....	19
3.4.1 Used Fuel Container	20
3.4.2 Used Fuel Packaging Plant.....	22
3.4.3 Sealing Materials Production Plants.....	23
3.4.4 Shafts and Hoists.....	24
3.5 Underground Facilities	24
3.6 Centre of Expertise	27
3.7 Engineering Feasibility in the English River First Nation Area	27
3.8 Engineering Costs for English River First Nation	28
3.9 Engineering Findings	30
4. PRELIMINARY ASSESSMENT OF GEOSCIENTIFIC SUITABILITY	31
4.1 Geoscientific Preliminary Assessment Approach.....	31
4.2 Geoscientific Site Evaluation Factors	31
4.3 Geoscientific Characteristics of the English River First Nation Area	32
4.3.1 Physical Geography.....	32
4.3.2 Bedrock Geology	33
4.3.3 Quaternary Geology.....	34
4.3.4 Structural Geology	34
4.3.4.1 Mapped Faults	34
4.3.4.2 Lineament Investigation	35
4.3.5 Erosion	36
4.3.6 Seismicity and Neotectonics	36
4.3.6.1 Seismicity	36
4.3.6.2 Neotectonic Activity.....	37
4.3.7 Hydrogeology.....	37
4.3.7.1 Overburden Aquifers.....	37
4.3.7.2 Bedrock Aquifers.....	38
4.3.7.3 Regional Groundwater Flow.....	38
4.3.8 Hydrogeochemistry	38

4.3.9	Natural Resources	39
4.3.10	Geomechanical and Thermal Properties	39
4.4	Potential Geoscientific Suitability of the English River First Nation Area ...	39
4.4.1	Potential for Finding General Potentially Suitable Areas	40
4.4.1.1	General Potentially Suitable Area Within the Felsic Gneiss in Sub-Region 2.1 ..	41
4.4.1.2	General Potentially Suitable Area Within the Felsic Gneiss in Sub-Region 2.2 ..	42
4.4.1.3	General Potentially Suitable Area Within the Felsic Gneiss in Sub-Region 2.3 ..	43
4.4.1.4	Other Areas	44
4.4.2	Evaluation of the General Potentially Suitable Areas in the English River First Nation Area	44
4.4.2.1	Safe Containment and Isolation of Used Nuclear Fuel	44
4.4.2.2	Long-Term Resilience to Future Geological Processes and Climate Change....	45
4.4.2.3	Safe Construction, Operation and Closure of the Repository	46
4.4.2.4	Isolation of Used Fuel From Future Human Activities.....	46
4.4.2.5	Amenability to Site Characterization and Data Interpretation Activities.....	47
4.5	Geoscientific Preliminary Assessment Findings.....	47
5.	PRELIMINARY ENVIRONMENT AND SAFETY ASSESSMENT	67
5.1	Environment and Safety Assessment Approach.....	67
5.2	Description of the Environment.....	68
5.2.1	Communities and Infrastructure	68
5.2.2	Natural Environment	69
5.2.3	Natural Hazards.....	70
5.2.4	Environment Summary.....	71
5.3	Potential Environmental Effects	72
5.3.1	Potential Effects During the Site Selection Process	73
5.3.2	Potential Effects During Construction.....	74
5.3.3	Potential Effects During Operation	77
5.3.4	Potential Effects During Decommissioning and Closure.....	80
5.3.5	Potential Effects During Monitoring	81
5.4	Postclosure Safety.....	82
5.4.1	Postclosure Performance.....	82
5.4.2	Postclosure Assessment.....	82
5.5	Climate Change Considerations	84
5.5.1	Near-Term Climate Change	84
5.5.2	Glaciation.....	85
5.6	Environment and Safety Findings	86
6.	PRELIMINARY ASSESSMENT OF TRANSPORTATION	89
6.1	Transportation Assessment Approach	89
6.2	Regulatory Framework	89
6.2.1	Canadian Nuclear Safety Commission.....	90
6.2.2	Transport Canada.....	90
6.2.3	Provincial and Local Safety Responsibilities	91
6.3	Transportation Safety	91
6.3.1	Used CANDU Nuclear Fuel.....	91
6.3.2	Used Fuel Transportation Package.....	92
6.3.3	Commercial Vehicle Safety	93
6.3.4	Radiological Safety	93
6.3.5	Radiological Dose.....	94

6.4	Used Fuel Quantities and Transport Frequency	95
6.5	Used Fuel Transportation Experience	95
6.6	Transportation Operations	96
6.6.1	Responsibility.....	96
6.6.2	Communications.....	96
6.6.3	Security.....	97
6.6.4	Emergency Response Planning.....	97
6.7	Transportation Logistics to English River First Nation	97
6.7.1	Existing Transport Infrastructure.....	99
6.7.2	Road Transport From Interim Storage to a Repository.....	99
6.7.3	Railroad Transport From Interim Storage to a Repository.....	101
6.7.4	Weather.....	104
6.7.5	Carbon Footprint.....	104
6.7.6	Conventional Accidents.....	104
6.7.7	Transportation Costs to English River First Nation.....	105
6.8	Transportation Findings	105
7.	PRELIMINARY SOCIAL, ECONOMIC AND CULTURAL ASSESSMENT	109
7.1	Approach to Community Well-Being Assessment	109
7.1.1	Activities to Explore Community Well-Being.....	110
7.1.2	Assumptions of the APM Project – Drivers of Community Well-Being.....	110
7.2	Community Well-Being Assessment – Implications of the APM Project for English River First Nation	112
7.2.1	Community Aspirations and Values.....	113
7.2.2	Implications for Human Assets.....	114
7.2.3	Implications for Economic Assets.....	114
7.2.4	Implications for Infrastructure.....	115
7.2.5	Implications for Social Assets.....	116
7.2.6	Implications for Natural Environment.....	118
7.2.7	Summary of APM and Its Implications for ERFN.....	119
7.3	Criteria to Assess Factors Beyond Safety – Summary in English River First Nation	123
7.4	Overview of Engagement in English River First Nation	127
7.4.1	Summary of Issues and Questions Raised.....	128
7.5	Community Well-Being – Summary Findings	128
8.	REFLECTION ON POTENTIAL SUITABILITY	132
8.1	Early Findings	132
8.2	Preliminary Conclusions	132
8.3	Observations About Suitability	133
8.3.1	General Observations.....	133
8.3.2	Uncertainties and Challenges.....	134
8.4	Partnership	136
8.5	The Way Forward	137
9.	REFERENCES	138
10.	GLOSSARY	146

LIST OF TABLES

	Page
Table 1-1: Steps in the Site Selection Process – At a Glance	4
Table 3-1: Estimated Reference Expenditures by Implementation Phase	29
Table 5-1: Summary of Environmental Features Within the ERFN Area	71
Table 5-2: Potential Interactions With the Biophysical Environment During Site Selection Process	73
Table 5-3: Potential Interactions With the Biophysical Environment During Construction	76
Table 5-4: Potential Interactions With the Biophysical Environment During Operation	79
Table 5-5: Potential Interactions With the Biophysical Environment During Decommissioning and Closure Activities.....	81
Table 6-1: Maximum Public Individual Dose Due to Used Fuel Transported by Road	94
Table 6-2: Estimated Used Fuel Quantities by Owner	95
Table 6-3: Transport Summary From Interim Storage Sites to English River First Nation, Saskatchewan.....	99
Table 6-4: All Road Transport From Interim Storage Sites to English River First Nation, Saskatchewan.....	100
Table 6-5: Mostly Rail Transport From Interim Storage Sites to English River First Nation, Saskatchewan.....	103
Table 6-6: Used Fuel Transportation Program Costs – 4.6 Million Bundles.....	105
Table 7-1: On-Site Workforce.....	110
Table 7-2: Overall Community Well-Being Implications.....	121
Table 7-3: Summary Table of Criteria to Assess Factors Beyond Safety.....	125

LIST OF FIGURES

	Page
Figure 1-1: Communities Currently Involved in the Site Selection Process.....	6
Figure 1-2: The Phase 1 Preliminary Assessment Studies	8
Figure 2-1: English River First Nation and Surrounding Lands	14
Figure 3-1: CANDU Fuel Bundle	17
Figure 3-2: Illustration of an APM Facility	19
Figure 3-3: APM Surface Facilities	20
Figure 3-4: Used Fuel Container for a Deep Geological Repository	21
Figure 3-5: Conceptual Layout of a Used Fuel Packaging Plant.....	22
Figure 3-6: Example of a Large Press for the Sealing Materials Compaction Plant	23
Figure 3-7: In-Floor Borehole Placement of Used Fuel Containers.....	25
Figure 3-8: Example Underground Layout for a Deep Geological Repository.....	26
Figure 3-9: APM Cost Estimate for a Reference Deep Geological Repository.....	29
Figure 4-1: English River First Nation and Surrounding Area – Sub-Regions Considered in the Desktop Geoscientific Preliminary Assessment.....	51
Figure 4-2: Elevation and Major Topographic Features of the English River First Nation Area..	52
Figure 4-3: Bedrock Geology of the English River First Nation Area	53
Figure 4-4: Quaternary Geology of the English River First Nation Area.....	54
Figure 4-5: Surficial Lineaments of the English River First Nation Area – Sub-Region 2.1	55
Figure 4-6: Surficial Lineaments of the English River First Nation Area – Sub-Region 2.2	56
Figure 4-7: Surficial Lineaments of the English River First Nation Area – Sub-Region 2.3	57

Figure 4-8: Geophysical Lineaments of the English River First Nation Area – Sub-Region 2.1	.58
Figure 4-9: Geophysical Lineaments of the English River First Nation Area – Sub-Region 2.2	.59
Figure 4-10: Geophysical Lineaments of the English River First Nation Area – Sub-Region 2.3	60
Figure 4-11: Historical Earthquake Records of Canada and the English River First Nation Area	61
Figure 4-12: Mineral Resources in the English River First Nation Area	62
Figure 4-13: Geoscientific Characteristics of Sub-Region 2.1 in the English River First Nation Area	63
Figure 4-14: Geoscientific Characteristics of Sub-Region 2.2 in the English River First Nation Area	64
Figure 4-15: Geoscientific Characteristics of Sub-Region 2.3 in the English River First Nation Area	65
Figure 5-1: Infrastructure and Land Use Within the ERFN Area	87
Figure 5-2: Natural Environment Within the ERFN Area	88
Figure 6-1: Used Fuel Transportation Package	93
Figure 6-2: Example Transport Processes for Used Nuclear Fuel	98
Figure 6-3: Fire Department and Police Station in English River First Nation, Patuanak	101
Figure 7-1: Direct and Indirect Effects From the Project	112

1. INTRODUCTION

1.1 The Purpose of This Document

Since May 2010, the Nuclear Waste Management Organization (NWMO) has worked with interested communities to implement Adaptive Phased Management (APM), Canada's plan for the long-term care of used nuclear fuel. Over the past two years, the NWMO has worked collaboratively with interested communities to begin to explore their potential to meet site selection requirements for locating the deep geological repository and Centre of Expertise, the core components of Canada's plan.

Following a road map for decision-making that was developed collaboratively through two years of public engagement, the site selection process is now advancing through a multi-year series of steps and engagement to ensure, above all, that the site which is selected is safe and secure, and meets the highest scientific, professional and ethical standards.

This document, together with a series of supporting reports, captures learning to date from the Phase 1 Preliminary Assessment conducted with English River First Nation, Saskatchewan.

Findings summarized in this document have emerged from studies conducted as part of Phase 1 of the Preliminary Assessment – the initial phase of study in Step 3 of the nine-step site selection process. The document reviews the outcome of desktop studies that explored the potential to find a site which can safely and securely contain and isolate used nuclear fuel from people and the environment for the long time period required. It also summarizes the learning that has emerged through working with the community to help them understand the safety of the project, and explore the potential for the project to align with the values and aspirations of the community over the long term and contribute to the well-being of the community and area.

The findings presented in this Phase 1 report are intended to provide input to early stock-taking of the potential for the community to meet the requirements to host the APM facilities. It is also intended to be an aid in NWMO decision-making to identify the smaller number of communities as the focus of more detailed Phase 2 studies, should the community be willing to continue in the process.

1.2 Towards Partnership

Although the focus of this assessment is English River First Nation, it is understood that a broader partnership involving surrounding communities and First Nations and Métis peoples would be needed in order for the project to proceed in this or any other area.

Through working with English River First Nation and other communities involved in the site selection process in Phase 1 activities, and initial outreach with surrounding communities and First Nations and Métis peoples, the nature and shape of the partnerships required to implement the APM Project is beginning to emerge. This project will only proceed with the involvement of the interested community, surrounding communities and potentially affected First Nations and Métis peoples in an area working in partnership to implement the project.

1.3 A Matter of Responsibility

For decades, Canadians have been using electricity generated by nuclear power reactors in Ontario, Quebec and New Brunswick. Just over 2 million used fuel bundles have been produced. When used nuclear fuel is removed from a reactor, it is considered a waste product, is radioactive and requires careful management. Although its radioactivity decreases with time, chemical toxicity persists and the used fuel will remain a potential health risk to people and the environment for many hundreds of thousands of years. Canada's used nuclear fuel is now safely stored on an interim basis at licensed facilities located where it is produced. Putting in place a plan for the long-term, safe and secure management of used nuclear fuel for the protection of people and the environment is an important responsibility that Canadians share. Through dialogues with citizens and First Nation, Métis and Inuit peoples across Canada, the NWMO has heard that this generation wants to move forward in dealing with our used nuclear fuel, believing it to be imprudent and unfair to future generations to wait any longer.

1.4 The Foundation of Canada's Plan

The Government of Canada selected Canada's plan for the long-term management of used nuclear fuel in 2007. The plan, called Adaptive Phased Management, involves the development of a large national infrastructure project in an informed and willing host community. The project involves the long-term containment and isolation of used nuclear fuel from people and the environment in a deep geological repository in a suitable rock formation. It also involves the development of a Centre of Expertise and transportation plan.

As required by the *Nuclear Fuel Waste Act, 2002*, the NWMO is responsible for implementing Canada's Plan. The NWMO is committed to carrying out its work collaboratively with interested and affected citizens and organizations in a manner that is socially acceptable, technically sound, environmentally responsible and economically feasible.

Adaptive Phased Management (APM) – At a Glance:

- *Was developed through a nationwide dialogue between 2002 and 2005*
- *Was selected as Canada’s plan by the Government of Canada in 2007, consistent with the Nuclear Fuel Waste Act*
- *Key features include:*
 - *Safe and secure centralized containment and isolation of used nuclear fuel in a repository deep underground in a suitable rock formation*
 - *A series of steps and clear decision points that can be adapted over time*
 - *An open, inclusive and fair siting process to identify an informed and willing host community*
 - *Opportunities for people and communities to be involved throughout the implementation process*
 - *Optional temporary shallow storage at the central site, if needed*
 - *Long-term stewardship through the continuous monitoring of used fuel*
 - *Ability to retrieve the used fuel over an extended period should there be a need to access the waste or take advantage of new technologies*
 - *Financial surety and long-term program funding to ensure the necessary money will be available for the long-term care of used nuclear fuel*

1.5 The Site Selection Process

Through a collaborative process in 2008 and 2009, the NWMO worked with interested Canadians to develop the decision-making framework for selecting a site for the project. The site selection process is laid out in the NWMO’s document: *“Moving Forward Together: Process for Selecting a Site for Canada’s Deep Geological Repository for Used Nuclear Fuel”* (NWMO, 2010).

The site selection process is designed to ensure safety, security and protection of people and the environment. Reflecting the guidance provided by Canadians, the site selection process is built on a set of principles that reflects the values and priorities of Canadians on this issue. The process also contains a number of steps that these Canadians told us need to be part of the decision-making process to ensure it is an appropriate one for Canada, as set out in the table on the next pages.

Phase 1 Preliminary Assessments are conducted as part of Step 3 activities early in the site selection process. Several additional steps must be completed over the course of the next several years before a preferred site will be identified and environmental assessment and regulatory review will be sought. Interested communities may leave the site selection process at

any time during this process until a final agreement is signed, subject to all regulatory requirements being met and regulatory approval received.

It is fundamental to the siting process that only an informed and willing community be selected to host the project as evidenced by a compelling demonstration of willingness involving community residents. The project will only be implemented in an area in which robust safety requirements can be met and well-being will be fostered.

Table 1-1: Steps in the Site Selection Process – At a Glance

Getting Ready	The NWMO publishes the finalized siting process, having briefed provincial governments, the Government of Canada, national and provincial Aboriginal organizations, and regulatory agencies on the NWMO’s activities. The NWMO will continue briefings throughout the siting process to ensure new information is made available and requirements which might emerge are addressed.
Step 1	The NWMO initiates the siting process with a broad program to provide information, answer questions and build awareness among Canadians about the project and siting process. Awareness-building activities will continue throughout the full duration of the siting process.
Step 2	Communities identify their interest in learning more, and the NWMO provides detailed briefing. An initial screening is conducted. At the request of the community, the NWMO will evaluate the potential suitability of the community against a list of initial screening criteria.
Step 3	For interested communities, a preliminary assessment of potential suitability is conducted. At the request of the community, the NWMO will conduct a feasibility study collaboratively with the community to determine whether a site has the potential to meet the detailed requirements for the project. Regional engagement will be initiated, and an initial review of transportation considerations will be conducted. Interested communities will be encouraged to inform surrounding communities, including potentially affected Aboriginal communities and governments, as early as possible to facilitate their involvement.
	Phase 1: For interested communities passing the Initial Screening, a preliminary desktop assessment is conducted. Some communities may be screened out based on these assessments (one year or more).
	Phase 2: Field investigations and expanded regional engagement proceed with smaller number of communities (three to four years).
Step 4	For interested communities, potentially affected surrounding communities are engaged if they have not been already, and detailed site evaluations are completed. In this step, the NWMO will select one or more suitable sites from communities expressing formal interest for regional study and/or detailed multi-year site evaluations. The NWMO will work collaboratively with these communities to engage potentially affected surrounding communities, Aboriginal governments and the provincial government in a study of health, safety, environment, social, economic and cultural effects of the project at a broader regional level (Regional Study), including effects that may be associated with transportation. Involvement will continue throughout the siting process as decisions are made about how the project will be implemented.

Step 5	Communities with confirmed suitable sites decide whether they are willing to accept the project and propose the terms and conditions on which they would have the project proceed.
Step 6	The NWMO and the community with the preferred site enter into a formal agreement to host the project. The NWMO selects the preferred site, and the NWMO and community ratify a formal agreement.
Step 7	Regulatory authorities review the safety of the project through an independent, formal and public process, and if all requirements are satisfied, give their approvals to proceed. The implementation of the deep geological repository will be regulated under the <i>Nuclear Safety and Control Act</i> and its associated regulations to protect the health, safety and security of Canadians and the environment, and to respect Canada's international commitments on the peaceful use of nuclear energy. Regulatory requirements will be observed throughout all previous steps in the siting process. The documentation produced through previous steps, as well as other documentation that will be required for a licence application, will be formally reviewed by regulatory authorities at this step through an Environmental Assessment, and if this assessment is successful, then licensing hearings related to site preparation (and possible construction) of facilities associated with the project. Various aspects of transportation of used nuclear fuel will also need to be approved by regulatory authorities.
Step 8	Construction and operation of an underground demonstration facility proceeds.
Step 9	Construction and operation of the facility.

1.6 Initial Community Involvement

Communities involved in this stage of work entered the site selection process by expressing interest in learning more about Canada's plan for the long-term management of used nuclear fuel and the APM Project (Step 2) as part of an open invitation process.

With this expression of interest, the NWMO undertook an Initial Screening as part of Step 2 studies and began working with the community as they learned about the project and reflected upon their interest in it. The purpose of the Initial Screening was to determine whether, based on readily available information and five screening criteria, there were any obvious conditions that would exclude the community from further consideration in the site selection process.

For communities that successfully completed an Initial Screening and decided to enter Step 3 of the site selection process (Preliminary Assessments), the NWMO began working with the community to conduct a preliminary assessment. The purpose of Preliminary Assessments is to continue the learning and reflection process within the community, begin to involve surrounding communities and First Nations and Métis peoples in the process, and further explore the potential for the community to meet the detailed requirements for the project with more detailed scientific and technical studies.

Currently, there are 21 communities involved in the site selection process (20 are in Step 3; one is in Step 2). Figure 1-1 maps the locations of these communities in Saskatchewan and Ontario.



Figure 1-1: Communities Currently Involved in the Site Selection Process

1.7 Approach to Preliminary Assessments

Preliminary Assessments address siting factors and criteria as described in the NWMO's document: *"Moving Forward Together: Process for Selecting a Site for Canada's Deep Geological Repository for Used Nuclear Fuel"* (NWMO, 2010). Preliminary Assessment studies in Step 3 of the siting process are being conducted in two phases, with the opportunity for stock-taking by both the community and the NWMO throughout.

- Phase 1:** Assessments are conducted with all communities that successfully completed an Initial Screening and asked to be the focus of a Preliminary Assessment. This phase involves desktop studies to explore the potential to meet safety requirements, and includes studies of engineering, geoscientific suitability, environment and safety, and transportation. This phase also involves community-learning about the project, and engagement and reflection on the potential for the project to foster the well-being of the community and fit with its long-term vision. Working with communities, this phase also explores early indications as to whether it would be possible to sustain interest in learning through subsequent phases of work required to support informed decision-making and a compelling demonstration of willingness at a future stage. This phase begins to involve surrounding communities and First Nations and Métis peoples in a dialogue about the project that would continue in future phases. This phase of work is completed in a year or more.

- **Phase 2:** Assessments are conducted with a smaller number of interested communities selected by the NWMO based on the outcome of Phase 1 studies. Phase 2 work will further assess potentially suitable areas through detailed technical studies and field investigations. This phase also involves more detailed exploration of the potential to foster the well-being of the community. Learning and engagement are expanded to involve surrounding communities and First Nations and Métis peoples in exploring the potential to foster the well-being of the larger area, interest in the project, and the foundation to work together in partnership to implement the project. Together, the NWMO, potentially suitable communities, surrounding communities and First Nations and Métis peoples will reflect upon the suitability of the community and area to host the APM Project. Phase 2 Preliminary Assessments are expected to require approximately three to four years to complete.

The focus of the preliminary assessments to date has been on Phase 1. The two-phased approach to assessments is discussed in “*Preliminary Assessment of Potential Suitability – Feasibility Studies*” (NWMO, 2011).

The NWMO has adopted an integrated approach to Preliminary Assessments, with assessments focused on safety and community well-being through study of many technical, scientific and social requirements for the project.

In assessing the siting factors and criteria, four overarching research questions have guided this early phase of Preliminary Assessment, and have been a focus of reflection by both the NWMO and the community. These questions are discussed in more detail in *Preliminary Assessment of Potential Suitability – Feasibility Studies* (NWMO, 2011).

1. Safety, security and protection of people and the environment are central to the siting process. ***Is there potential to find a safe site?***

Safety was examined through several perspectives:

- **Potential to find a site with suitable geology.**
 - **Potential to safely construct the facility at the potential site.**
 - **Potential for safe and secure transportation to the potential site.**
 - **Potential to manage any environmental effects and to ensure safety of people and the environment.**
2. The project will be implemented in a way that will foster long-term well-being of the community. ***Is there potential to foster the well-being of the community through the implementation of the project, and what might need to be put in place (e.g., infrastructure, resources, planning initiatives) to ensure this outcome?***
 3. At a later step in the process, the community must demonstrate it is informed and willing to host the project. ***Is there potential for citizens in the community to continue to be interested in exploring this project through subsequent steps in the site selection process?***

4. The project will be implemented in a way that will foster the long-term well-being of the surrounding area. ***Is there potential to foster the well-being of the surrounding area and to establish the foundation to move forward with the project?***

These broad questions were addressed through a series of studies as outlined in the following figure.

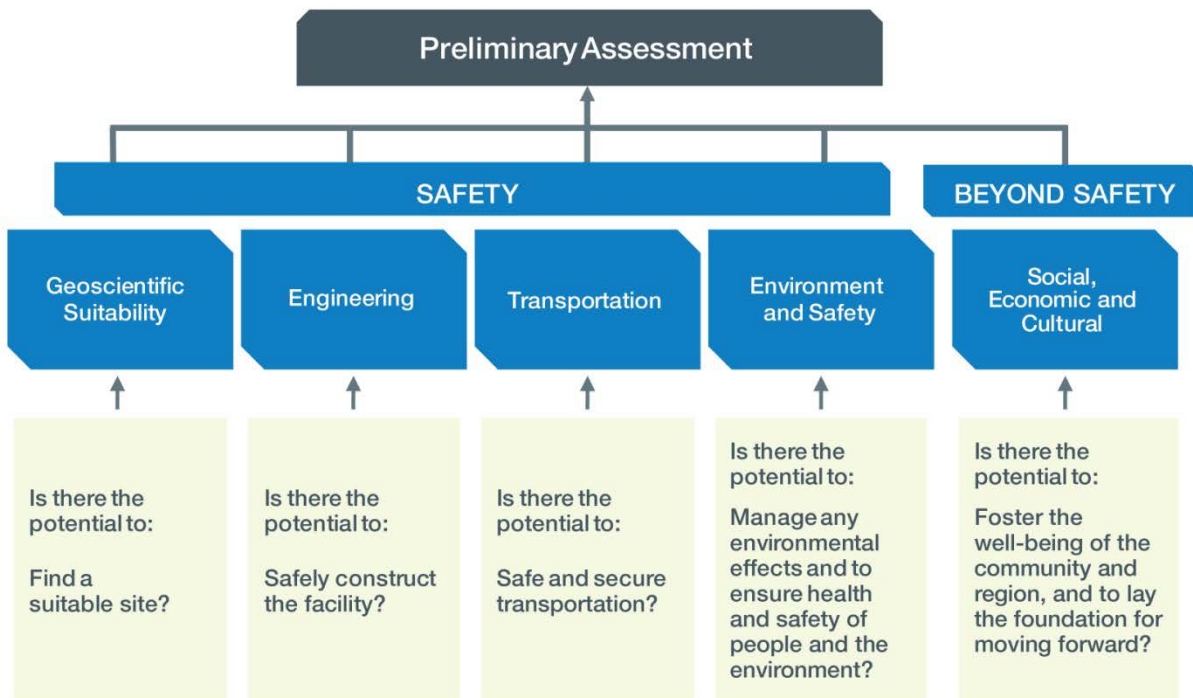


Figure 1-2: The Phase 1 Preliminary Assessment Studies

In Phase 1, studies have involved a range of activities. Some activities have been completed by expert consultants, such as the assessment of the geological characteristics of the area, which is one of several studies focused on assessing the potential to find a safe site. Other activities were completed in partnership with the community; for instance, exploring the potential for the project to be implemented in a way that contributes to the long-term well-being of the community. Throughout, the NWMO has worked with community leaders to engage residents, and begin to reach out to surrounding communities, First Nations and Métis peoples and others in the area to involve them in the work. In Phase 2, these studies will be expanded through commencement of fieldwork and broadened engagement with communities progressing to Phase 2.

As discussed in the NWMO site selection process, the suitability of potential sites is assessed against a number of site evaluation factors, organized under six safety functions a site would need to satisfy to be considered suitable (NWMO, 2010). Phase 1 safety assessment studies initiated exploration of a subset of these factors using a desktop study approach. Phase 2 assessments will include field studies and borehole investigation, which will allow for a

broadening of the assessment to more comprehensively address the evaluation factors. The six safety evaluation factors are:

- **Safe containment and isolation of used nuclear fuel:** Are the characteristics of the rock at the site appropriate to ensuring long-term containment and isolation of used nuclear fuel from humans, the environment and surface disturbances caused by human activities and natural events?
- **Long-term resilience to future geological processes and climate change:** Is the rock formation at the siting area geologically stable and likely to remain stable over the very long term in a manner that will ensure the repository will not be substantially affected by geological and climate change process such as earthquakes and glacial cycles?
- **Safe construction, operation and closure of the repository:** Are conditions at the site suitable for the safe construction, operation and closure of the repository?
- **Isolation of used fuel from future human activities:** Is human intrusion at the site unlikely, for instance through future exploration or mining?
- **Amenable to site characterization and data interpretation activities:** Can the geologic conditions at the site be practically studied and described on dimensions that are important for demonstrating long-term safety?
- **Safe transportation:** Does the site have a route that exists or is amenable to being created that enables the safe and secure transportation of used fuel from storage sites to the repository site?

A number of factors beyond safety were identified for assessment of the potential for the project to foster the well-being of the interested community (NWMO, 2010). Phase 1 community well-being studies were focused on each community that expressed interest in learning about the project. For this reason, the studies addressed the subset of factors pertaining to the community. Phase 2 studies are designed to expand the assessment to consider factors related to the surrounding area, including surrounding communities and First Nations and Métis peoples. The factors beyond safety are:

- **Potential social, economic and cultural effects during the implementation phase of the project, including factors identified by Aboriginal Traditional Knowledge.**
- **Potential for enhancement of the community's and the region's long-term sustainability through implementation of the project, including factors identified by Aboriginal Traditional Knowledge.**
- **Potential to avoid ecologically sensitive areas and locally significant features, including factors identified by Aboriginal Traditional Knowledge.**
- **Potential for physical and social infrastructure to adapt to changes resulting from the project.**
- **Potential to avoid or minimize effects of the transportation of used nuclear fuel from existing storage facilities to the repository site.**

In order to ensure a broad, inclusive and holistic approach to assessment in these areas, a community well-being framework was identified to help understand and assess the potential effects of the APM Project. This framework was used to help explore the project, understand how the community and the surrounding area may be affected should the project be implemented in the area, and identify opportunities to leverage the project to achieve other objectives important to people in the area.

1.8 Next Steps

The objective of the site selection process, through several phases of progressively more detailed assessment, is to arrive at a single location for the deep geological repository and Centre of Expertise. It will take several more years of detailed technical, scientific and social study and assessments, and more engagement with interested communities, their neighbours and First Nations and Métis peoples before a preferred safe site for the project can be confirmed.

With 21 communities exploring potential interest and suitability for hosting the project, the siting process must provide a basis to progressively narrow the focus to communities with strong potential to meet requirements until a single preferred site and area is identified. These decisions will be supported by a sequence of assessments and engagement designed to enable the NWMO and communities to learn more about the potential suitability of each area and decide whether to proceed to the next stage.

The process of narrowing down the communities engaged in site selection commenced in Fall 2013 and will continue gradually over several years as more technical and social assessments are completed.

- By the end of 2013, the NWMO will implement an initial phase of narrowing down based on the results of Phase 1 Preliminary Assessment for an initial group of eight communities (English River First Nation, Pinehouse, Creighton, Ear Falls, Ignace, Schreiber, Hornepayne and Wawa). A number of these communities with strong overall potential to meet the site selection requirements are identified as warranting further study through Phase 2 assessments.
- In 2014, the NWMO expects to complete Phase 1 Preliminary Assessments as requested for all remaining communities in the site selection process. As these assessments are completed, another phase of narrowing down will be implemented, with communities showing strong potential to be suitable identified for further study in Phase 2.
- Beginning in 2014, Phase 2 Preliminary Assessment studies will take place over a multi-year period with a smaller number of communities with relatively strong potential to host APM. Over this period, field studies will commence, and engagement will be broadened. Building on earlier studies, Phase 2 will include preliminary geoscientific- and environment-focused field investigations, more detailed social and economic studies, awareness building and deepening learning and reflection by the interested community, and broadening of engagement to involve surrounding communities and First Nations and Métis peoples in learning and assessment of the suitability of the area.
- By the end of the second phase of study, one or possibly two communities with strong potential to meet requirements to host the facility will be the focus of Step 4, Detailed Site Characterization. This step will include extensive studies to assess and confirm safety, and may require an additional three to five years or more to complete. Findings will support identification of the preferred location that will be the focus of a regulatory approvals process led by the Canadian Nuclear Safety Commission (CNSC).

1.9 Moving Forward in Partnership

Each community engaging in Phase 1 Preliminary Assessments has helped initiate the process of relationship building that is needed to support the implementation of APM. The NWMO has learned a great deal from communities over the course of these initial studies about working together to envision the project and how best to implement the project with those potentially affected.

Through work with interested communities, and initial outreach to surrounding communities and First Nations and Métis peoples, the NWMO is learning about the nature and shape of partnerships that will be required to implement the APM Project together. Involving surrounding communities and First Nations and Métis peoples in learning and decision-making will be an important focus of activity of Phase 2 work with communities that proceed in the siting process. The implementation of Canada's plan will only proceed with the involvement of the interested community, surrounding communities and potentially affected First Nations and Métis peoples working in partnership to implement the project.

As Canada continues along the path of implementing APM, it will take our best knowledge and expertise, the continued leadership of communities, and all of us working together to ensure the safe long-term management of Canada's used nuclear fuel.

1.10 Organization of Report

Findings from the Phase 1 for English River First Nation are outlined in the chapters of this report. The chapters are based on a series of supporting technical documents, each of which are identified in the relevant chapter.

Report Overview

- **Chapter 2** – Brief introduction to the community.
- **Chapter 3** – Preliminary assessment of Engineering, which explores the potential to safely construct the facility at the potential site.
- **Chapter 4** – Geoscientific preliminary assessment, which explores the potential to find a suitable site within the community or surrounding area.
- **Chapter 5** – Preliminary Environment and Safety assessment, which explores the potential to manage any environmental effects and to ensure safety of people and the environment.
- **Chapter 6** – Preliminary assessment of Transportation, which explores the potential for safe and secure transportation to the potential site.
- **Chapter 7** – Preliminary Social, Economic and Cultural assessment, which explores the potential to foster the well-being of the community and surrounding area, and potential to create the foundation for community and area confidence and support needed to implement the project.
- **Chapter 8** – Taking into account the assessment in each of the major fields of investigation, this chapter concludes with reflections on potential suitability of the community and area and a discussion of the work which would be required if a decision were made to proceed to further studies.

2. INTRODUCTION TO ENGLISH RIVER FIRST NATION

The English River First Nation (ERFN) is located in northern Saskatchewan. ERFN has 18 individual reserves, including the communities at Patuanak and La Plonge, and an urban reserve in Saskatoon. By road, Patuanak is 97 kilometres north of the Northern Village of Beauval and the adjacent La Plonge reserve, 181 kilometres from Île-à-la-Crosse, 246 kilometres from Meadow Lake, 406 kilometres from Prince Albert and 506 kilometres from Saskatoon. The neighbouring northern hamlet of Patuanak was originally settled by non-Treaty/non-status Indians.

Historically, ERFN members lived a traditional Dene lifestyle, and strong links to the land continue. The total registered ERFN population (on- and off-reserve membership as of June 2013) was 1,480; approximately half lives on-reserve, mostly in Patuanak. While ERFN's total membership has been increasing, the on-reserve population has begun to decline.

The ERFN is a major employer in Patuanak and La Plonge, providing members with careers in band administration, education, housing, health and social services. Community members are also employed by Des Nedhe Development Inc., Tron Power and other ERFN businesses/joint ventures; at regional uranium mines; and as outfitters. Members are also working with provincial and federal government agencies. ERFN's business ventures provide construction and maintenance, consulting, electrical, and engineering services, as well as successful retail and commercial properties in Saskatoon and Beauval. ERFN members living off-reserve are primarily seeking post-secondary education opportunities or employment in a range of fields not available in Patuanak or La Plonge.

Much of the land in the areas surrounding ERFN reserve lands is provincial Crown land, some of which is privately leased. The land is predominately characteristic of the boreal forest within the Canadian Shield.

Figure 2-1 shows some of ERFN reserve lands (with the exception of several parcels only recently acquired) and some of the surrounding area. There are a number of First Nation communities and organizations in the English River First Nation area, including Birch Narrows First Nation, Buffalo River Dene First Nation, Canoe Lake First Nation, Clearwater River Dene Nation, Flying Dust First Nation, Makwa Sahgaiehcan First Nation, Ministikwan Lake First Nation (formerly known as Island Lake First Nation) and Waterhen Lake First Nation; all are signatories to Treaty 6, 8 or 10. Métis Locals in the area include Patuanak #82, Beauval #37, Canoe River #174, Cole Bay #41, Kineepik – Pinehouse #9 and Sakitawak – Île-à-la-Crosse #21; all are located within Métis Nation-Saskatchewan Northern Region III.

A more in-depth discussion of English River First Nation and the surrounding area is contained in the Community Profile (DPRA Canada, 2013) and is woven throughout the chapters of this report, including the geoscientific characteristics of the ERFN area, the natural environment, transportation infrastructure, and the people and activities which contribute to the well-being of the community.

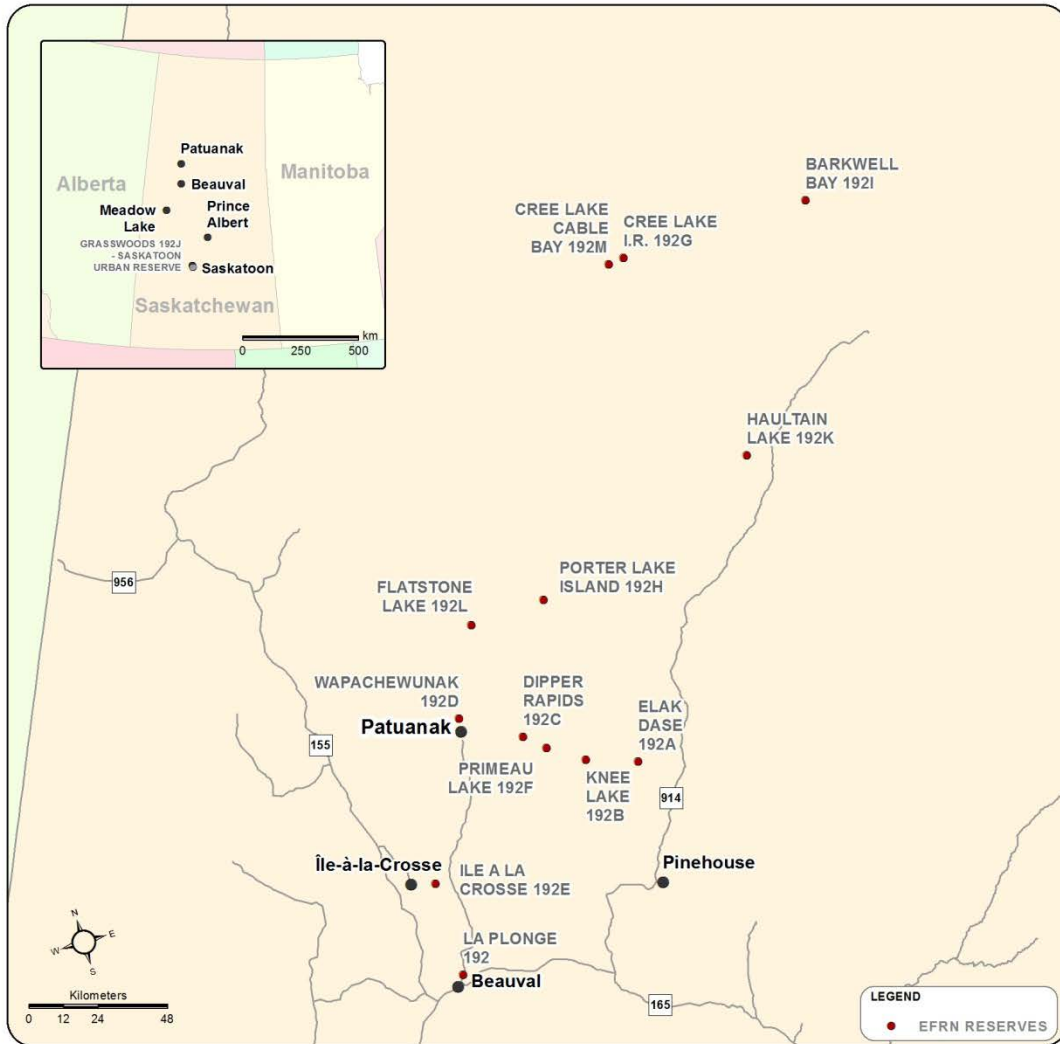


Figure 2-1: English River First Nation and Surrounding Lands

Safety: Potential to Find a Site Which Will Protect People and the Environment Now and in the Future

Any site that is selected to host the Adaptive Phased Management (APM) Project must be demonstrated to be able to safely contain and isolate used nuclear fuel for a very long period of time. The preferred site will need to address scientific and technical siting factors that acknowledge precaution and ensure protection for present and future generations.

A fundamental component of APM is the long-term containment and isolation of used nuclear fuel in a deep geological repository. The ability of the deep geological repository to safely contain and isolate used nuclear fuel relies on the form and properties of the waste, the human-made or engineered barriers placed around the waste, and the natural barriers provided by the host rock formation in which the repository will be located.

Transportation is an important consideration in the assessment of the safety of any site. In order for a site to be considered technically safe, a transportation route must be identified, or be capable of development, by which used nuclear fuel can safely and securely be transported to the site from the locations at which it is currently stored. Physical security aspects of the project and site, and potential to meet Canadian Nuclear Safety Commission (CNSC) requirements are also important and will be assessed at a later phase of study.

The potential to find a safe site is examined from four perspectives. In each, a strong potential must be demonstrated to meet or exceed the regulatory expectations of the CNSC, the guidance of the International Atomic Energy Agency and evolving international best practice. The four perspectives are:

Engineering – Is there the potential to safely construct the facility in the area?

Geoscientific suitability – Is there the potential to find a site in the area with suitable geoscientific characteristics?

Environment and safety – Is there the potential to manage any environmental effects and to ensure health and safety of people and the environment in the area?

Transportation – Is there the potential for safe and secure transportation from interim storage facilities to a site located in the area?

Preliminary Assessments at this phase of work focus on the potential to find broad siting areas in the vicinity of the interested community that entered the site selection process, and meet engineering, geoscientific, environment and safety, and transportation requirements at a high level. Should the community be selected to proceed to Phase 2, the next phase of work will involve identification of specific locations for more detailed studies. These safety-related studies, particularly those related to understanding geoscientific suitability and environmental effects, would be conducted collaboratively with the community, surrounding communities and First Nations and Métis peoples in the area as possible.

Throughout this work, the NWMO will look to First Nations and Métis peoples as practitioners of Traditional Knowledge to help, to the extent they wish, to guide the decisions involved in site selection and ensure that the factors and approaches used to assess the site appropriately interweave Traditional Knowledge.

Learning to date is summarized in the four chapters that follow.

3. PRELIMINARY ASSESSMENT OF ENGINEERING

3.1 Engineering Assessment Approach

The objective of the engineering preliminary assessment is to assess the potential to safely construct and operate the facility in the English River First Nation (ERFN) area. The chapter also identifies infrastructure that would be required to safely construct and operate the facility in ERFN. This chapter presents a brief description of the facilities to be constructed and the characteristics of used fuel as the material to be managed, identifies specific infrastructure requirements for the project in this community, and concludes with a community-specific estimate of cost. The findings of the preliminary assessment to determine the engineering feasibility to safely construct the APM facility in ERFN are presented at the end of this chapter.

3.2 Characteristics of the Material to Be Managed: Used Nuclear Fuel

For decades, Canadians have been using electricity generated by nuclear power reactors in Ontario, Quebec and New Brunswick. When used nuclear fuel is removed from a reactor, it is considered a waste product, is radioactive and requires careful management. Although its radioactivity decreases with time, chemical toxicity persists and the used fuel will remain a potential health risk for many hundreds of thousands of years. For this reason, used fuel requires careful management essentially indefinitely.

The nuclear fuel in Canadian (CANDU) reactors is natural uranium dioxide (UO_2) which is pressed into ceramic pellets and placed inside a fuel element or sheath made of a zirconium-tin alloy. The most common type of fuel bundle contains 37 fuel elements which are welded to end plates to form a bundle.

Each fuel bundle has a length of about 0.5 metre, a diameter of about 0.10 metre and a mass of about 24 kilograms. Other types of CANDU fuel bundles have similar dimensions and mass, but differ in the number or configuration of the fuel elements. The reference design for a deep geological repository assumes an out-of-reactor cooling period of 30 years which results in a thermal output of 3.5 watts per bundle.

A standard CANDU fuel bundle is illustrated in Figure 3-1.



Figure 3-1: CANDU Fuel Bundle

To date, Canada has produced just over two million used fuel bundles. If Canada's existing reactors operate to the end of their planned lives, including planned refurbishments, the inventory that will need to be managed in the APM facility could be 4 million bundles or more, depending on future operating experience. The NWMO reviews projected used fuel inventories annually and has conservatively assumed a reference used fuel inventory of 4.6 million used CANDU fuel bundles (Garamszeghy, 2012).

The repository will need to be large enough to contain and isolate the volume of used fuel from existing plants in Canada. The specific amount of used fuel to be placed in the repository will be agreed with the community using the best information available at the time, and an open and transparent consultation process involving surrounding communities and others who are interested and potentially affected. Regulatory review processes and approvals, which are required by law before the project can proceed, will be based on a specific fuel inventory and will involve an open and transparent consultation process.

3.3 Conceptual Description of the APM Facility

A conceptual reference design has been developed by the NWMO as a basis for planning and costing. Some aspects of the reference design may be refined through discussions with potential host communities and those in the surrounding area to ensure that it better addresses their values, needs and preferences, while still maintaining its primary safety functions. Some aspects of the reference design will also be refined through technology development and demonstration programs conducted in Canada and internationally. Other aspects of the design can only be confirmed once a potential site has been identified and site-specific technical and scientific studies have been completed. Canada's plan, called Adaptive Phased Management, is designed to be implemented collaboratively with an informed and willing host community.

The reference design of the APM facility is a self-contained complex with a combination of surface and underground structures designed to provide multiple engineered and natural barriers to safely contain and isolate Canada's used nuclear fuel over the long term. The APM facility will require a dedicated surface area of about 600 metres by 550 metres for the main surface buildings and about 100 metres by 100 metres for the ventilation shaft area. In addition, the APM facility will need an off-site storage area of about 700 metres by 700 metres for the rock excavated from the underground repository; its location would be selected in consultation with ERFN and the surrounding region.

An illustration of the conceptual APM facility is shown in Figure 3-2.

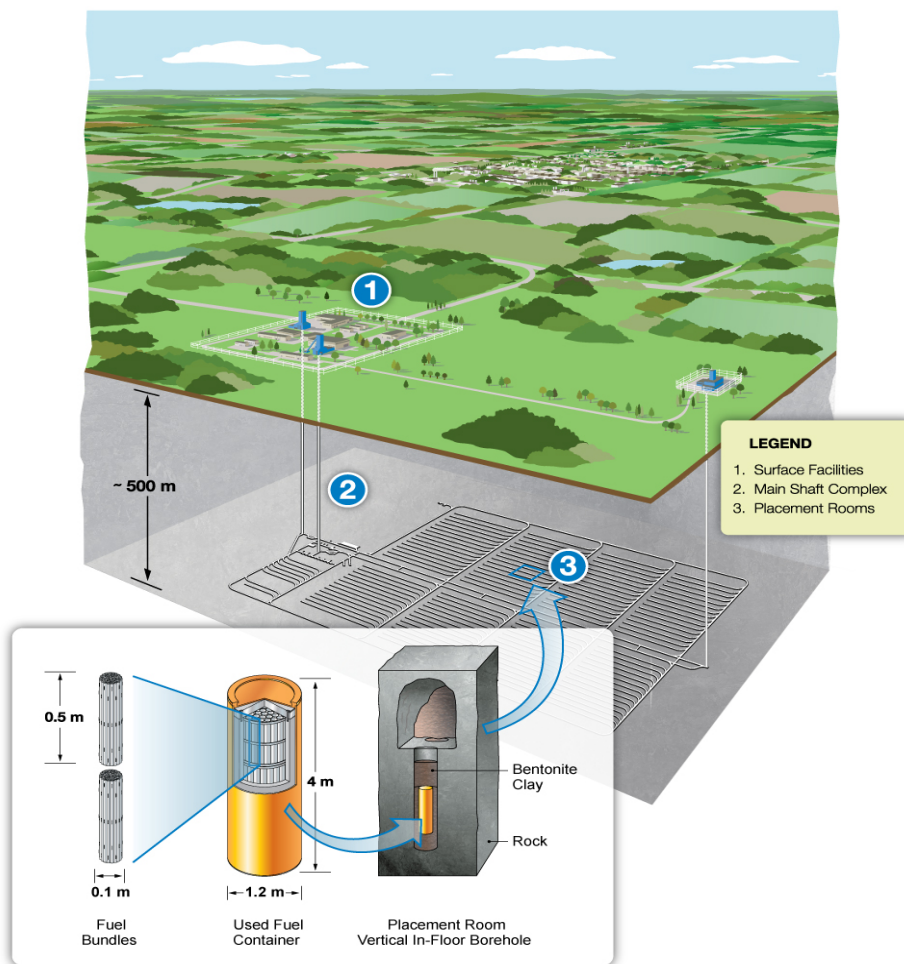


Figure 3-2: Illustration of an APM Facility

The underground footprint of the repository will depend on a number of factors, including the particular characteristics of the rock at the preferred site, the final design of the repository and the inventory of used fuel to be managed.

The layout of the underground repository has been developed for a projected reference inventory of 4.6 million used CANDU fuel bundles. It would require a subsurface area of about 2 kilometres by 3 kilometres at a depth of approximately 500 metres in suitable rock. The exact depth and layout will depend on the characteristics of the chosen site.

3.4 APM Surface Facilities

The used nuclear fuel will be transported from the licensed interim storage facilities at the reactor sites to the APM facility in transportation packages certified for road, rail and ship (CNSC, 2013). The packages will be received at the Used Fuel Packaging Plant where the used fuel bundles will be transferred into corrosion-resistant used fuel containers. The used fuel containers will be filled, sealed, inspected and dispatched for placement in the underground repository.

The APM surface facilities consist of a Nuclear Security Protected Area for all buildings and activities associated with the receiving, handling and storage of used nuclear fuel, and a Balance of Site for the remaining buildings and activities. The Nuclear Security Protected Area includes the Used Fuel Packaging Plant, the main shaft and service shaft buildings, auxiliary building, quality control offices, laboratory, active waste handling facilities, switch yard, transformer area and the powerhouse.

The Balance of Site includes the administration building, fire hall, security monitoring room, ventilation shaft building, cafeteria, garage, warehouse, water and sewage treatment plants, helicopter pad, fuel storage tanks, water storage tanks, air compressor building, an aggregate plant, concrete batch plant and sealing materials compaction plant. An off-site rock pile for the excavated rock from the underground repository would also be required.

The principal APM surface facilities are illustrated in Figure 3-3. The key structures in the APM surface facilities are described below.

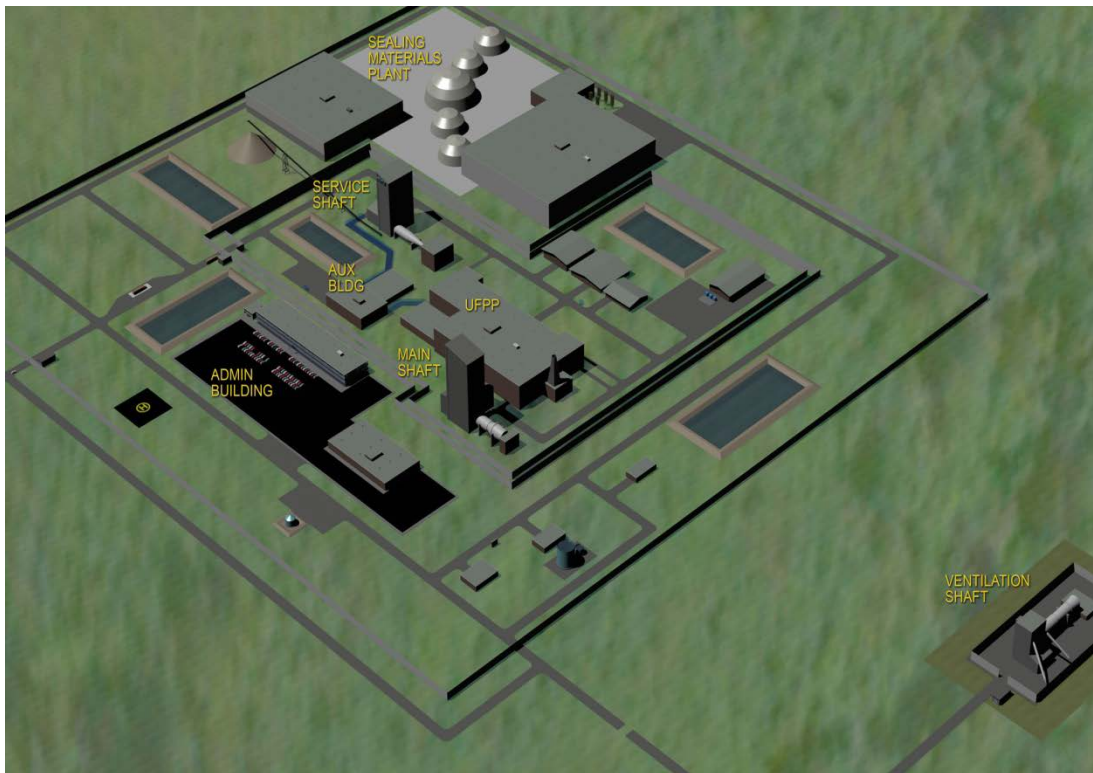


Figure 3-3: APM Surface Facilities

3.4.1 Used Fuel Container

The used fuel container is one of the principal engineered barriers in the multi-barrier deep geological repository concept. The key features of the design of the used fuel container are corrosion resistance, mechanical strength, geometry, capacity and compatibility with surrounding sealing materials such as bentonite clay.

The reference design of the used fuel container employs an outer corrosion-resistant material and an inner supporting material. The container is designed for a load of 45 megapascals, which will withstand the combined mechanical and hydraulic pressures in a repository, including glacial events with up to 3 kilometres of ice combined with lithostatic loads at 500 metres depth, and the swelling pressure of the bentonite buffer seal surrounding the container. The NWMO is examining several used fuel container designs for the deep geological repository, and will further study, test and refine these designs over time.

The deep geological repository will require thousands of used fuel containers over the operating period. The used fuel containers and supporting components will be manufactured and assembled at the Container Manufacturing Plant, which could potentially be located in the community or surrounding region. For each year of operation, hundreds of used fuel containers will need to be manufactured and shipped to the repository site.

An example of a design for a used fuel container in crystalline rock is illustrated in Figure 3-4. It employs an outer corrosion-resistant shell and an inner vessel for strength. This reference container holds 360 used fuel bundles distributed in six layers of 60 bundles per layer in three steel baskets (with two bundle layers per basket). Other configurations with differing numbers of bundles are also possible. The final design will affect the number of containers required.

For a reference used fuel inventory of 4.6 million bundles, a total of 12,800 of these used fuel containers would be placed in the repository. At a placement rate of 333 containers per year (i.e., one to two containers per working day), the used fuel containers would be placed underground over a 38-year operating period.

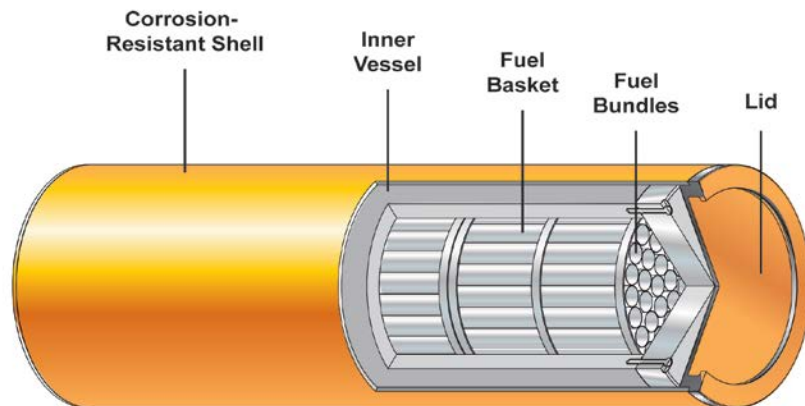


Figure 3-4: Used Fuel Container for a Deep Geological Repository

3.4.2 Used Fuel Packaging Plant

The Used Fuel Packaging Plant is an important facility for transferring Canada's used nuclear fuel from interim storage to a deep geological repository. The Used Fuel Packaging Plant encompasses all necessary areas and equipment for receiving used fuel transported from the interim storage sites to the repository, receiving empty containers, loading used fuel into the containers, and sealing, inspecting and dispatching filled containers for underground transfer and placement in the deep repository. There are also provisions for cutting open and emptying any used fuel containers that do not fulfill specified requirements following non-destructive testing and examination.

To ensure reliable delivery of used fuel containers to the deep geological repository, the plant includes storage areas for used fuel, empty containers and filled containers. Used nuclear fuel will be packaged and placed in the repository as it is received; thus it is expected that there will be only minimal storage of used fuel in the Used Fuel Packaging Plant for a short duration of time.

A conceptual layout of the Used Fuel Packaging Plant is illustrated in Figure 3-5.

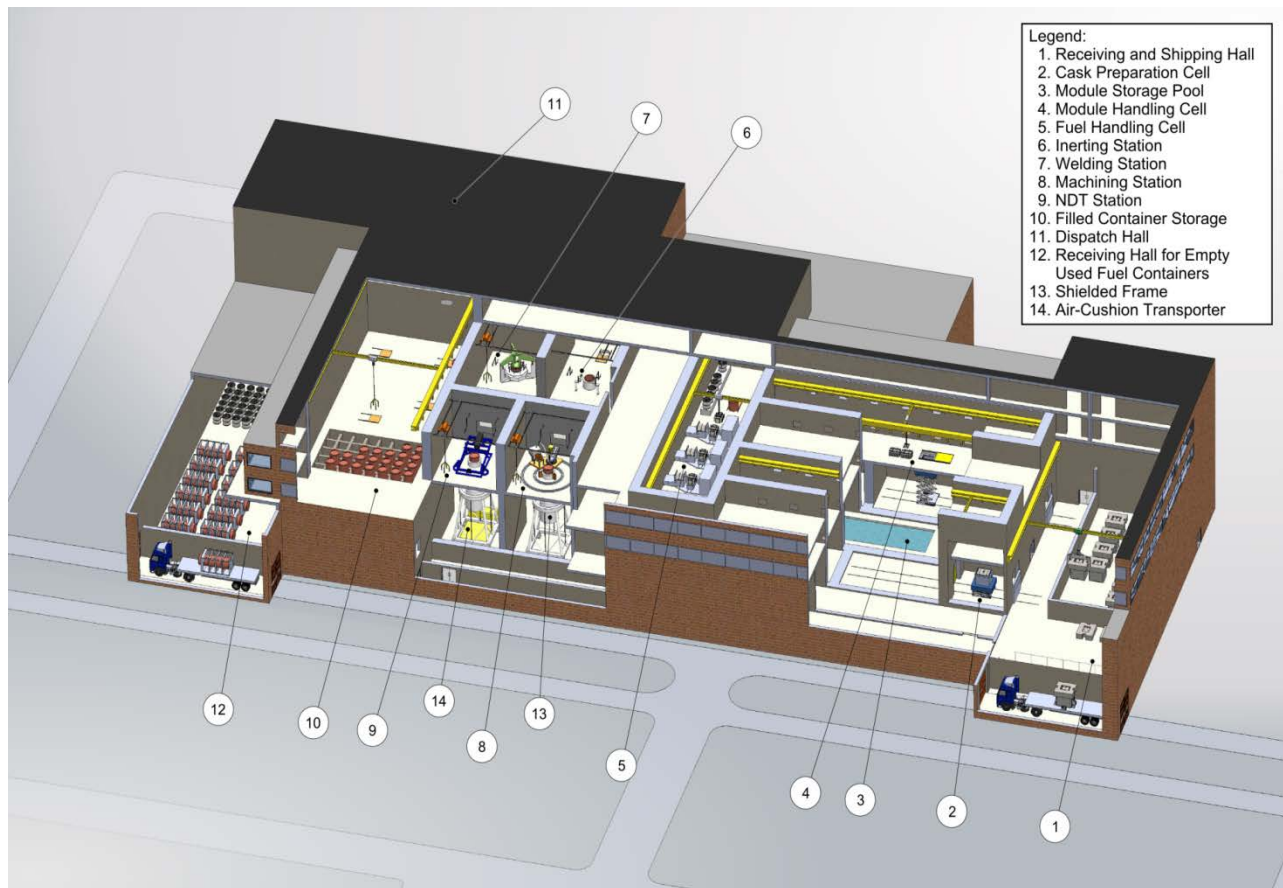


Figure 3-5: Conceptual Layout of a Used Fuel Packaging Plant

3.4.3 Sealing Materials Production Plants

The sealing materials production plants provide the clay-based and cement-based engineered barriers in the repository to backfill and seal the excavation openings, and to inhibit groundwater movement and microbial activity, thus inhibiting radionuclide transport in the region surrounding the used fuel containers.

As per the reference design, the sealing materials to be prepared at the production plants could include such materials as:

- Highly compacted buffer: bentonite clay disks and rings
- Dense backfill composed of: bentonite clay, lake clay, and aggregate
- Light backfill composed of: bentonite clay and sand
- Gapfill composed of: bentonite clay pellets
- Shaft seal composed of: bentonite clay and sand
- Low-heat high-performance concrete

The aggregate plant will consume a portion of the excavated rock from the repository to manufacture the crushed rock and sand for the backfill and concrete. These products would be stockpiled and stored on-site for use in the compaction plant for preparation of buffer disks, rings and dense backfill blocks using a large press (see Figure 3-6).



Figure 3-6: Example of a Large Press for the Sealing Materials Compaction Plant

3.4.4 Shafts and Hoists

The conceptual reference design for the APM Project includes three shafts to facilitate the transfer of rock, material, equipment and people between the surface facilities and the underground repository. The three shafts are:

- Main Shaft: with a finished inside diameter of 7 metres and will convey the used fuel containers within a shielded transfer cask. The Main Shaft has a friction hoist with a design payload of 63.5 tonnes.
- Service Shaft: with a finished inside diameter of 6.5 metres and will convey personnel, equipment, waste rock and sealing materials such as bentonite clay. The Service Shaft has a drum hoist with a design payload of 10 tonnes and can carry up to 50 people.
- Ventilation Shaft: with a finished inside diameter of 6.5 metres, handles the majority of the repository exhaust to the surface and is able to support mine rescue or evacuation efforts, if required during operations. The Ventilation Shaft has a drum hoist with a design payload of 1.6 tonnes.

The headframes for the three shafts will be of slip-formed concrete construction for a durable and easily maintainable structure, one that will provide a high level of protection against weather-related disturbances. All shafts will be concrete lined to minimize inflow of water and to provide a durable, easy-to-maintain surface. The shaft infrastructure and concrete lining will be removed during decommissioning of the underground repository.

During closure, the shafts will be sealed, and all headframes and peripheral equipment will be removed.

3.5 Underground Facilities

The deep geological repository is a network of underground tunnels, access drifts, placement rooms for used fuel containers, supporting infrastructure and provision for an underground facility for site-specific demonstration of repository technology.

The repository is expected to be constructed at a single elevation at a depth of about 500 metres below ground surface. The exact depth will be determined as part of the detailed site characterization and final design. Excavation of rock is primarily done with controlled drill and blast or with the use of rock boring technology.

An example design and layout of a repository based on the in-floor placement of used fuel containers in boreholes drilled along the room centre line is illustrated in Figure 3-7. This approach for container placement is consistent with reference repository designs developed by the national radioactive waste management organizations in Sweden (SKB) and in Finland (Posiva). Each placement room is designed to be 5.5 metres high with a length of 396 metres and a centre-to-centre room spacing of 40 metres. Within a placement room, the in-floor boreholes are about 2 metres in diameter and have a centre-to-centre spacing of 4.2 metres.

Each borehole in the floor along the placement room centre line has a used fuel container surrounded by highly compacted bentonite buffer disks, rings and gapfill pellets. The placement room above the boreholes is filled with backfill materials such as a bentonite/sand mixture and other sealing materials. Each group of placement rooms, or a “placement panel,” would require

about three to four years to develop and would be constructed in parallel with container placement operations in a previously completed panel in another area of the repository.

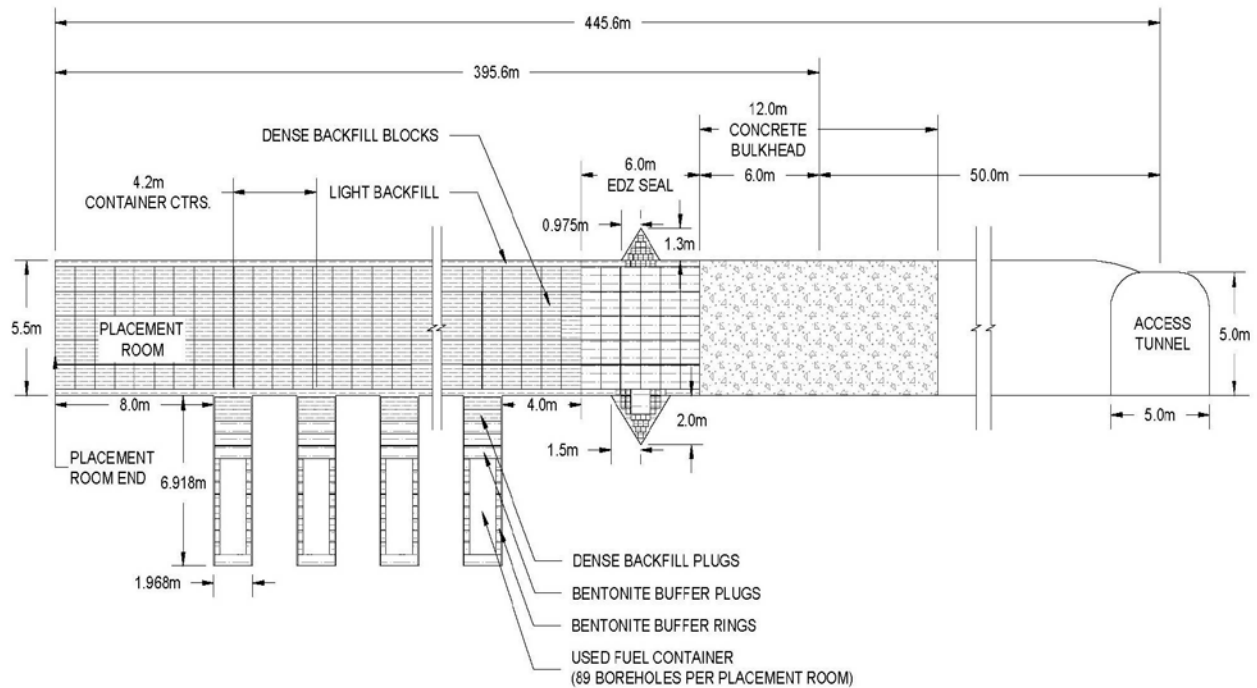


Figure 3-7: In-Floor Borehole Placement of Used Fuel Containers

The placement room spacing and used fuel container spacing are conservatively designed to ensure the repository meets thermal-mechanical design requirements (e.g., at least 25 centimetres of buffer with temperatures below 100°C).

The repository layout is expected to have a rectangular configuration with two central access drifts and two perimeter access drifts connected by perpendicular tunnels (crosscuts) that provide access to the used fuel container placement rooms. The placement rooms are grouped in panels, as illustrated in Figure 3-8. The exact arrangement of the panels will depend on the site (e.g., to avoid any potential fractures in the rock mass). The entrance to the rooms has a 50-metre turning radius to facilitate the movement of the container transfer cask and related systems.

After used fuel container placement, the room will be filled with dense backfill blocks. Light backfill will be placed in the interstitial spaces and compacted in situ to fill the residual volume between the backfill blocks and the excavated rock. A 6-metre-thick bentonite seal and a 10- to 12-metre-thick concrete bulkhead will be used to seal the entrance to the placement rooms. Monitoring equipment will be installed to confirm the performance of the repository system.

The repository design includes provision for an underground demonstration facility (UDF) located near the main shaft and service shaft area. The purpose of the underground demonstration facility is to support site-specific demonstration of repository technology such as placement and retrieval of used fuel containers, and long-term tests such as corrosion and monitoring tests.

An example underground layout for a deep geological repository would require an underground footprint of about 2 kilometres by 3 kilometres, as illustrated in Figure 3-8.

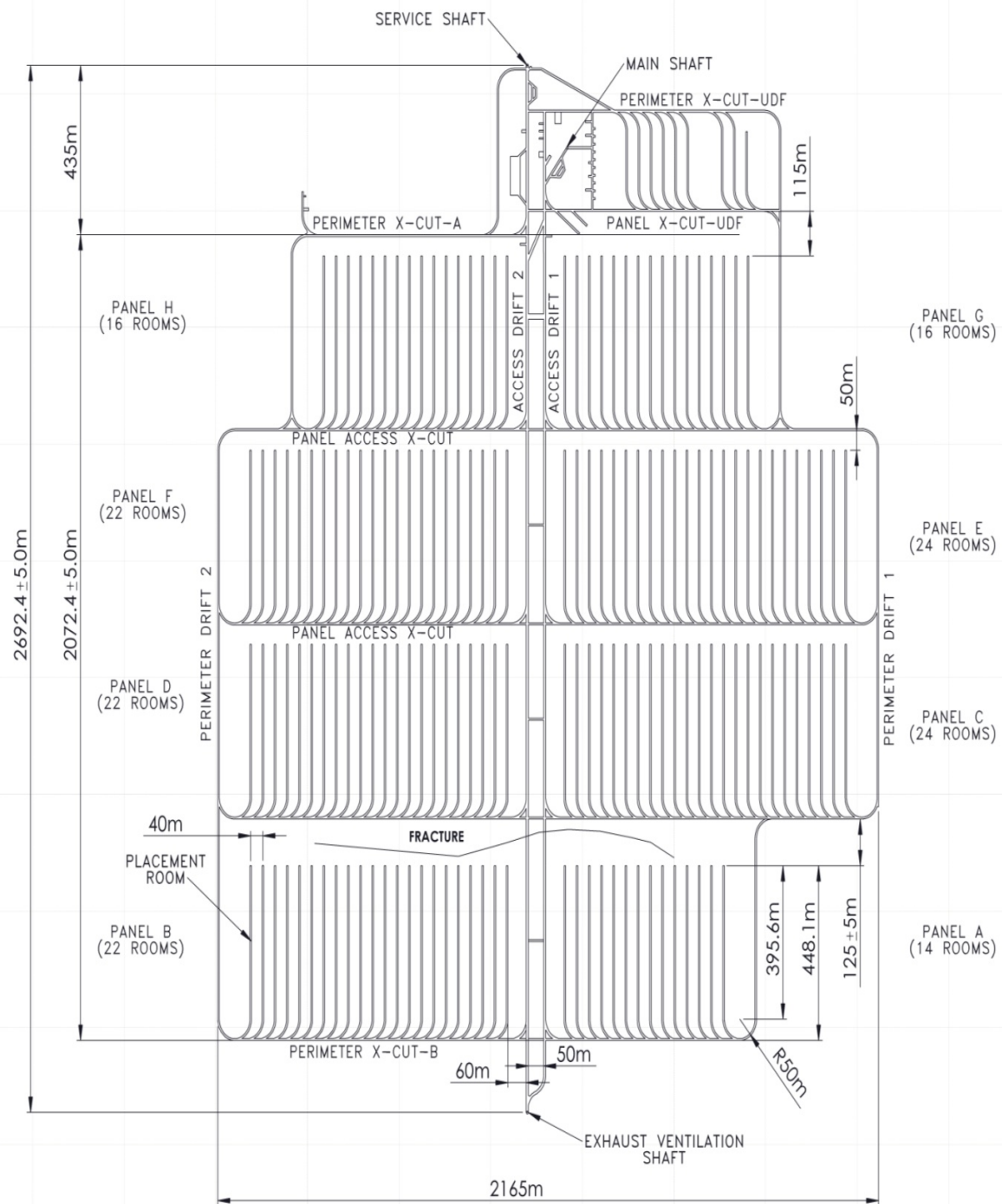


Figure 3-8: Example Underground Layout for a Deep Geological Repository

3.6 Centre of Expertise

A Centre of Expertise will be established in communities selected for detailed evaluation in the later stages of the site selection process. The centre will be located in or near the community, as determined in collaboration with the community. Its purpose will be to support the multi-year testing and assessment of the site on technical safety and community well-being related dimensions, which are key components of the site selection process. It will be the home for an active technical and social research and technology demonstration program during this period, involving scientists and other experts in a wide variety of disciplines, including geoscience, engineering, and environmental, socio-economic and cultural impact assessment.

The design details of the Centre of Expertise will be developed with the community and the surrounding region, with their preferences in mind. The centre could be designed as a focus for engaging members of the community to learn more about the project, and to view the scientific and engineering work-in-progress involved in site assessment, through public viewing galleries and interactive displays. The centre will attract many visitors per year, including scientists, experts and community members from around the world. The centre could highlight and demonstrate the science and technology being used to determine the suitability of the site, and could be used as a meeting and learning centre for the community to welcome visitors.

Should the site ultimately be selected to host the deep geological repository, the Centre of Expertise would be expanded to support site verification, construction and operation activities, and become a hub for knowledge sharing across Canada and internationally.

3.7 Engineering Feasibility in the English River First Nation Area

ERFN and the surrounding region are located on the Canadian Shield with a land surface characterized by moderate to high relief which is amenable for the construction of an APM facility. Existing infrastructure in the ERFN area includes highways; however, the APM repository could be some distance away from transportation routes. There are no high-voltage transmission lines in the area. The nearest major rail line is about 400 kilometres from the community.

In order to implement the APM Project at a particular site in the ERFN area, it is anticipated that the following infrastructure would be needed:

- Main APM surface facilities including:
 - Used Fuel Packaging Plant
 - Main Shaft, Service Shaft and Ventilation Shaft Complexes
 - Sealing Materials Compaction Plant
 - Administration Building, Fire Hall and Cafeteria
 - Quality Control Offices and Laboratory
 - Water Treatment Plant
 - Storage Areas and Commons Services
- About 100 to 150 kilometres of highway to provide access to the APM facility (→ reference design and cost estimate assumption is a few tens of kilometres of highway);
- About 400 to 500 kilometres of high-voltage transmission line to supply up to 32 megawatts of electricity (→ reference design and cost estimate assumption is a few tens of kilometres of high-voltage transmission line);

- A few kilometres of water pipe to supply up to 200 cubic metres of water per day;
- A Centre of Expertise;
- Provision for accommodation for temporary workers for the limited period of construction;
- An excavation rock storage area within a few tens of kilometres of the APM facility; and
- Significant townsite improvements to support the APM facility (→ reference design and cost estimate assumption is any townsite improvements would need to be negotiated with the community).

As well, there are opportunities for a number of components associated with the APM repository to potentially be developed locally to improve the well-being of the community or surrounding region. These include a Container Development Laboratory and a Container Manufacturing Plant, as well as infrastructure associated with the transportation of used fuel from the interim storage locations to the site of the APM facility.

The development of the reference infrastructure has been assumed in the APM repository design and cost estimate prepared for financial planning purposes. However, as described above, significant additional infrastructure developments (e.g., townsite improvements, road and high-voltage transmission line) have been identified that would be required to support the APM Project in ERFN.

3.8 Engineering Costs for English River First Nation

The APM facility is a large national infrastructure project funded by the waste owners. A cost estimate for a deep geological repository and a used fuel transportation system has been developed for a reference inventory of 4.6 million used fuel bundles. As noted in Section 3.2, the NWMO reviews projected used fuel inventories annually and has conservatively assumed a reference used fuel inventory of 4.6 million used CANDU fuel bundles.

The estimated cost for the APM facility – that is the deep geological repository and surface handling facilities, as well as the Centre of Expertise – in a reference community is \$20.1 billion (2010 \$). (The transportation costs from the interim storage facilities at the reactor sites to the central APM facility in ERFN have been calculated separately and are discussed in Chapter 6.) This cost estimate includes site selection and approval, construction, operation, extended monitoring, decommissioning and closure.

A summary of the reference project cost estimate by implementation phase is given in Table 3-1. The first year of project implementation, year Y01, is assumed to be the start of the site selection process, i.e., 2010. The cost estimate includes labour, materials and equipment, fuel, utilities, taxes, fees, accommodation, communication and other expenses.

Table 3-1: Estimated Reference Expenditures by Implementation Phase

Project Phase	Year	Cost 2010 \$ (\$ billion)
Site Selection and Approvals	Y01 – Y15	\$1.5
Construction	Y16 – Y25	\$3.6
Operation	Y26 – Y63	\$12.0
Extended Monitoring	Y64 – Y133	\$1.8
Decommissioning and Closure	Y134 – Y163	\$1.2
Total:		\$20.1

Implementing the APM Project in ERFN would likely add about \$895 million to the reference APM facility cost estimate given in Table 3-1 primarily due to the construction of high-voltage power lines to the facility. This would bring the estimate expenditures for the APM Project to about \$21.0 billion (2010 \$). (Additional transportation infrastructure costs are discussed in Chapter 6.)

The annual cash flow (2010 \$) for the reference deep geological repository is illustrated in Figure 3-9.

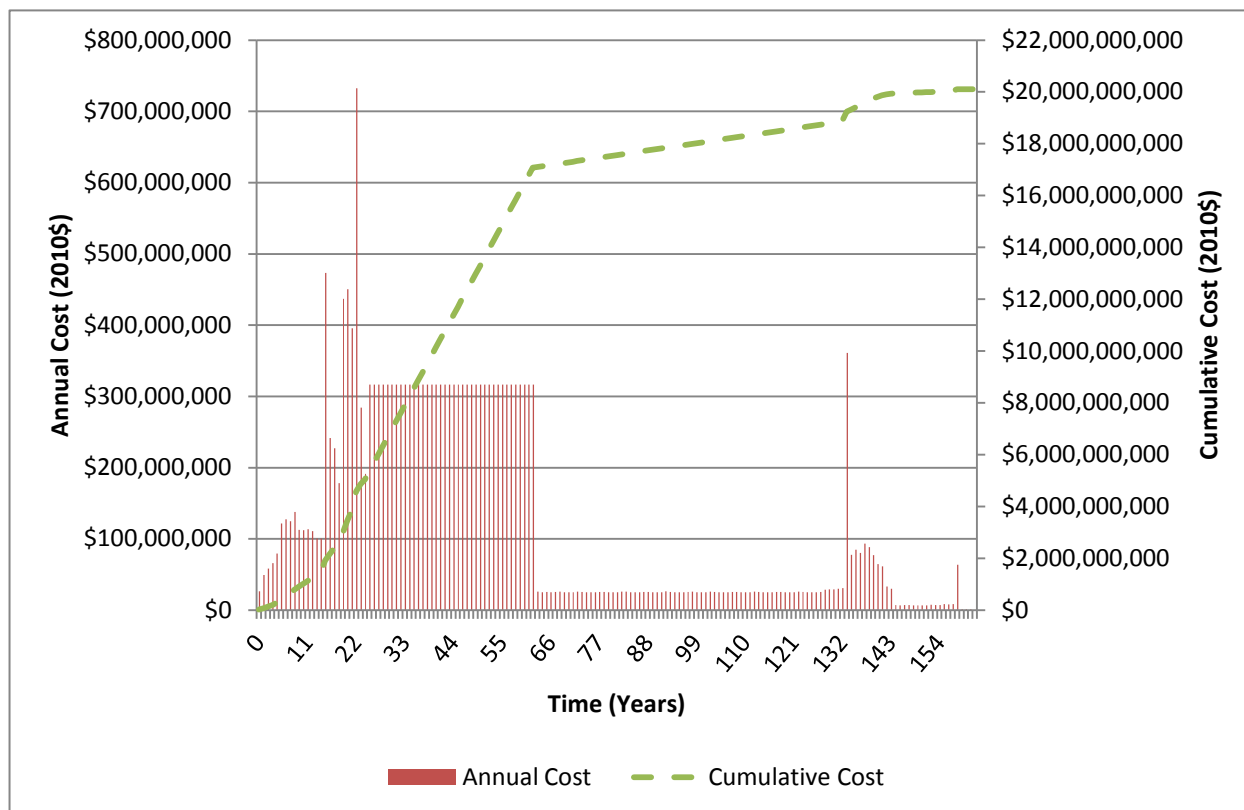


Figure 3-9: APM Cost Estimate for a Reference Deep Geological Repository

3.9 Engineering Findings

The engineering assessment of the ERFN area found that the APM facility has the potential to be safely constructed and operated. The surface land is characterized by moderate to high relief, and sufficient space exists outside protected areas and major bodies of water to successfully locate the surface facilities. Additional information on the physical geography of the area is presented in Section 4.3.1. There are few surface topography features that would limit the construction and operation of the surface and underground facilities required by the APM Project.

ERFN is located some distance away from key infrastructure for the APM facility (e.g., highways and high-voltage transmission lines). Significant additional infrastructure developments (e.g., townsite improvements, road and high-voltage transmission line) would be required to support the APM Project in the community.

There are opportunities for new businesses and additional infrastructure associated with the APM repository to potentially be located in the community to enhance economic development and community well-being. This infrastructure could include the Container Development Laboratory and the Container Manufacturing Plant. The development of these facilities would be determined collaboratively with the community.

As more information on the geology and characteristics of potential candidate sites becomes available in later phases of the APM Project, and further input is obtained from the community and surrounding region, the APM facility design, layout and engineering feasibility will be further refined.

4. PRELIMINARY ASSESSMENT OF GEOSCIENTIFIC SUITABILITY

4.1 Geoscientific Preliminary Assessment Approach

The objective of the Phase 1 desktop geoscientific preliminary assessment is to assess whether the English River First Nation (ERFN) area contains general areas that have the potential to satisfy the geoscientific evaluation factors and safety functions outlined in the site selection process document (NWMO, 2010). This chapter presents a summary of a detailed desktop geoscientific preliminary assessment conducted by Golder Associates Ltd. (Golder, 2013).

For the purpose of the initial screening (Golder 2011), the 13 ERFN reserves included in the study were grouped into three distinct geological regions: the Athabasca Basin (Region 1), the Canadian Shield (Region 2), and the Western Canada Sedimentary Basin (Region 3). The initial screening indicated that only the ERFN reserve areas located on the Canadian Shield (Region 2) were potentially suitable for hosting a deep geological repository. The other reserve areas located within Region 1 and Region 3 did not meet all the initial screening criteria.

The desktop geoscientific preliminary assessment focused on the reserve areas within Region 2, which is referred to as the “ERFN area.” For the purpose of the assessment, Region 2 was further divided into three sub-regions (2.1, 2.2 and 2.3) as shown on Figure 4-1. The boundaries of the three sub-regions were defined to encompass the main geological features within the ERFN reserves and their surroundings.

The desktop preliminary assessment built on the work previously conducted for the initial screening (Golder, 2011) and included the following activities:

- Detailed review of available geoscientific information such as geology, structural geology, natural resources, hydrogeology and overburden deposits;
- Interpretation of available geophysical surveys (magnetic, gravity, radiometric);
- Lineament studies using available satellite imagery, topography and geophysical surveys to provide information on the characteristics such as location, orientation and length of interpreted structural bedrock features;
- Terrain analysis studies to help assess factors such as overburden type and distribution, bedrock exposures, accessibility constraints, watershed and sub-watershed boundaries, and groundwater discharge and recharge zones; and
- The identification and evaluation of general potentially suitable areas based on key geoscientific characteristics and the systematic application of the NWMO’s geoscientific site evaluation factors.

The details of these various studies are documented in a main geoscientific suitability report (Golder, 2013) and three supporting documents: Terrain Analysis (JDMA, 2013a); Geophysical Interpretation (PGW, 2013); and Lineament Interpretation (JDMA, 2013b).

4.2 Geoscientific Site Evaluation Factors

As discussed in the NWMO site selection process, the suitability of potential sites is evaluated in a staged manner through a series of progressively more detailed scientific and technical assessments using a number of geoscientific site evaluation factors, organized under five safety functions that a site would need to ultimately satisfy in order to be considered suitable (NWMO, 2010).

- **Safe containment and isolation of used nuclear fuel:** Are the characteristics of the rock at the site appropriate to ensuring the long-term containment and isolation of used nuclear fuel from humans, the environment and surface disturbances caused by human activities and natural events?
- **Long-term resilience to future geological processes and climate change:** Is the rock formation at the siting area geologically stable and likely to remain stable over the very long term in a manner that will ensure the repository will not be substantially affected by geological and climate change process such as earthquakes and glacial cycles?
- **Safe construction, operation and closure of the repository:** Are conditions at the site suitable for the safe construction, operation and closure of the repository?
- **Isolation of used fuel from future human activities:** Is human intrusion at the site unlikely, for instance through future exploration or mining?
- **Amenable to site characterization and data interpretation activities:** Can the geologic conditions at the site be practically studied and described on dimensions that are important for demonstrating long-term safety?

The assessment was conducted in two steps. The first step assessed the potential to find general potentially suitable areas within the ERFN area using key geoscientific characteristics that can be realistically assessed at this stage of the assessment (Section 4.4.1). The second step verified whether identified potentially suitable areas have the potential to ultimately meet all the safety functions outlined above (Section 4.4.2).

The remainder of this chapter provides an overview of the geoscientific characteristics of the ERFN area, followed by a summary of the geoscientific assessment of suitability (Section 4.4).

4.3 Geoscientific Characteristics of the English River First Nation Area

The following sections provide a summary of available geoscientific information and a summary of the key geoscientific characteristics of the ERFN area as they relate to bedrock geology, quaternary (surficial) geology, seismicity, structural geology, hydrogeology and natural resources.

4.3.1 Physical Geography

A detailed discussion of the physical geography of the ERFN area is provided in the terrain analysis report (JDMA, 2013a). The ERFN area is located in the Kazan Upland Physiographic Region of the western Canadian Shield (Bostock, 1970). The topography is typical of the Canadian Shield, with large areas of bedrock that form broad, smooth uplands and lowlands.

Ground surface elevation ranges from about 631 metres above sea level near Norbert Lake to 385 metres above sea level on the Churchill River in the southeast near Sandfly Lake (Figure 4-2). Two primary topographic highs are evident, informally known as the Haultain and Norbert highs (JDMA, 2013a). The topographic highs are bedrock-controlled uplands, while the topographic lows consist of river outwash plains. There is about 246 metres elevation difference between the topographic high and low in the ERFN area.

The amount of area mapped as exposed bedrock and glacial veneer is variable in the ERFN area and has been only mapped at a regional scale. Approximately 40 to 52 per cent of the surface in all sub-regions of the ERFN area has been mapped as rock or glacial veneer deposits (JDMA, 2013a). Approximately 13 per cent of the ERFN area is occupied by water bodies of various sizes. There are 16 major lakes or rivers in ERFN, all larger than 10 square kilometres, and six of them are larger than 20 square kilometres.

4.3.2 Bedrock Geology

Information on the bedrock geology of the ERFN area was obtained from publicly available reports and geologic maps, as well as from the geophysical interpretation conducted as part of this preliminary assessment (PGW, 2013). The main desktop preliminary geoscientific assessment report (Golder, 2013) provides a detailed description of the regional and local geology of the ERFN area.

Geological mapping coverage is good and generally up-to-date throughout most of the study area, though most mapping is focused on the metamorphosed sedimentary and volcanic rocks for their mining potential. Geophysical data (magnetic) is of low resolution (805 to 1609 metres line spacing) for the entire ERFN area. One additional magnetic survey that covers part of Sub-Region 2.1 provides medium-resolution coverage (400 metres line spacing) over approximately 45 per cent of the sub-region.

The ERFN area is located within the Hearne craton that comprises the eastern portion of the Churchill Structural Province of the Canadian Shield. The Hearne craton is generally composed of 2.7 to 1.8 billion-year-old high-grade metamorphic rocks, such as gneissic granitoid rocks, metamorphic sedimentary rocks and granitic rocks (Orrell et al., 1999). The Hearne craton (historically called Cree Lake zone) is further divided into several domains (Lewry and Sibbald, 1980), with most of the ERFN area being primarily located within the Mudjatik domain and only a small portion of it in the Wollaston domain.

As shown on Figure 4-3, the bedrock geology of the Mudjatik domain of the ERFN area is dominated by felsic gneisses with interspersed gneisses of sedimentary and volcanic origin (Tran, 2001). The felsic gneiss rocks are thought to have served as a basement for the deposition of the gneisses of sedimentary and volcanic origin. The gneisses of sedimentary and volcanic origin occur in narrow, arc-shaped bands throughout the felsic gneiss, defining a dome and basin pattern that distinguishes the Mudjatik domain. The Wollaston domain in the ERFN area is characterized as a northeast-trending, tightly folded belt of felsic gneissic rocks with narrow bands of gneisses of sedimentary origin. Mapping of the felsic gneiss in the ERFN area by Tran and Smith (1999) indicated complex infolding with gneisses of sedimentary origin and lithological variability within the felsic gneiss. The complexity of the aeromagnetic signature also indicates potential heterogeneity within the felsic gneiss.

The gneisses of sedimentary and volcanic origin were considered unfavourable rock units for siting a deep geological repository. These rocks typically occur in thin, complexly folded bands with uncertain geometry at depth. They would therefore be difficult to characterize and may not provide a sufficient volume of rock for hosting a repository. Further, it is likely that their physical properties (e.g., permeability) are highly variable and may not meet the containment and isolation requirements for a deep geological repository.

Felsic gneiss is the predominant rock type found in the Mudjatik domain and covers a substantial portion of the Wollaston domain. Although the exact thickness of the felsic gneiss in the study area is unknown, regional geophysical studies (White et al., 2005; Hajnal et al., 2005) have interpreted its thickness to be in the range of 5 to 10 kilometres. The felsic gneiss has an approximate crystallization age of approximately 2.7 billion years (Orrell et al., 1999).

4.3.3 Quaternary Geology

The terrain analyses report (JDMA, 2013a) provides a detailed description of Quaternary geology of the ERFN area. The Quaternary units originate from the Wisconsinan glaciations during which the Laurentide Ice Sheet covered the entire ERFN area approximately 10,000 years ago.

As shown on Figure 4-4, Quaternary deposits in the ERFN area comprise various glacial deposits. In Sub-Region 2.1, exposed bedrock or bedrock covered by a thin glacial veneer accounts for approximately 52 per cent of the area. The remaining area (predominantly to the north and east) is covered by reworked glacial deposits that were deposited in an outwash plain and various glacial deposits. Sub-Region 2.2 has approximately 40 per cent exposed bedrock or glacial veneer. The remaining area (predominantly to the west) comprises glacial deposits. In Sub-Region 2.3, exposed bedrock or bedrock covered by a thin glacial veneer accounts for approximately 50 per cent of the area. The remaining area (predominantly to the southwest and north-centre) is covered by glacial deposits.

Information on overburden thickness within the sub-regions is limited to regional surface studies (Schreiner 1984) with no information on thickness from water well or drill hole records.

4.3.4 Structural Geology

4.3.4.1 Mapped Faults

The most prominent structural features in the ERFN area are the domain-bounding shear zones and brittle faults that overprint these shear zones (Figure 4-3).

The Cable Bay shear zone is a crustal-scale feature that designates the boundary of the Mudjatik domain with the Virgin River domain to the west. It has a width of 200 to 300 metres (Gilboy, 1985), and a length of more than 200 kilometres, extending from just north of the Western Canada Sedimentary Basin to the middle of the eastern portion of the Athabasca Basin (Card and Bosman, 2007), and exhibits a significant aeromagnetic anomaly. The Cable Bay shear zone does not occur within the ERFN reserve areas being considered in this assessment, but lies just outside the northwest boundary. The Cable Bay shear zone does not appear to be a major lithologic boundary (Card and Bosman, 2007). Based on geophysical evidence, it is sub-vertical with a steep dip to the northwest (Golder, 2013).

The Needle Falls shear zone, which is located immediately southeast of the ERFN area, is a large-scale structural feature that extends for over 400 kilometres, separating the Hearne craton to the west and the Wathaman batholith to the east of the ERFN area (Stauffer and Lewry, 1993). Seismic imaging and mapping by Coombe (1994) suggests this feature dips steeply to the west (Lewry et al., 1994). Field evidence suggests that the most recent movement of this shear zone occurred between 1.865 and 1.79 billion years ago (Stauffer and Lewry, 1993; Orrell et al., 1999; Hajnal et al., 2005).

A series of steeply dipping and north-northwest–trending brittle faults are noted at the east end of the Wollaston domain, close to the Needle Falls shear zone (Figures 4-3) (White et al., 2005). The longest of these brittle structures are over 120 kilometres in length and appear as prominent topographical lineaments. They have been associated with brecciation and shearing (Byers, 1962). Horizontal displacement of up to 800 metres is observed along the faults, and geophysical interpretations suggest near-vertical fault planes. These steep faults were interpreted by Hajnal et al. (2005) to be part of the Tabbernor fault system (discussed below). These features were also noted along the east side of the Mudjatik domain, but are much less abundant to absent in the central to western portions of the Mudjatik domain. Another prominent trend of relatively long mapped faults is east-northeast to east-southeast (Figure 4-3). These faults are much less pervasive throughout the area compared to the more prominent north-northwest–trending faults discussed above.

The Tabbernor fault zone is a north-south–trending topographical, geophysical and geological lineament that extends a lateral distance greater than 1,500 kilometres from the Northwest Territories to the states of North and South Dakota (Giroux, 1995). Based on geophysical evidence, the fault zone extends to a depth of approximately 30 kilometres (White et al., 2005). In Saskatchewan, the fault has a north-south trend and displays lateral movement. This fault initially formed approximately 1.8 billion years ago (Davies, 1998), but likely experienced more recent periods of reactivation (Elliot, 1996). The Tabbernor fault zone is located about 150 kilometres to the east of the ERFN area.

4.3.4.2 Lineament Investigation

A detailed lineament investigation was conducted for the ERFN area using multiple datasets (JDMA, 2013b). Lineaments are linear features that can be observed on remote sensing and geophysical data and that may represent geological structures (e.g., fractures). However, at this stage of the assessment, it is uncertain if interpreted lineaments are a reflection of real geological structures and whether such structures extend to depth. The assessment of these uncertainties would require detailed geological mapping and borehole drilling.

Surficial lineaments were interpreted using satellite imagery (SPOT) and digital elevation model data (CDED). Surficial lineaments are interpreted as linear traces along topographic valleys, escarpments, and drainage patterns such as river streams and linear lakes. These linear traces may represent the expression of fractures on the ground surface which may not extend to significant depth. Figures 4-5, 4.6 and 4.7 show surficial lineaments interpreted in Sub-Region 2.1, 2.2 and 2.3 respectively, for the ERFN area. The observed density and distribution of surficial lineaments is influenced by overburden coverage, which masks surface expressions of potential fractures. Higher surficial lineament densities are observed in portions of the sub-regions, where bedrock is mostly exposed.

Geophysical lineaments were interpreted from available aeromagnetic data. They are less affected by the presence of overburden and reflect potential structures that may or may not have surficial expressions. However, the density and distribution of geophysical lineaments is influenced by the resolution of the available aeromagnetic coverage. Geophysical lineaments interpreted in Sub-Regions 2.1, 2.2 and 2.3 of the ERFN area are shown on Figures 4-8, 4-9 and 4-10, respectively. The density and distribution of geophysical lineaments is fairly uniform across the ERFN area and does not appear to be greatly influenced by the resolution of the available aeromagnetic coverage, which varied from 805 metres line spacing for most of the area to 400 metres line spacing for the northeast part of Sub-Region 2.1. There may be difficulties in recognizing brittle discontinuities within Sub-Regions 2.1 and 2.3 due to high

ductile strain associated with the Needle Falls shear zone. This may lead to under-identification of brittle lineaments in these sub-regions.

Figures 4-5 through 4-10 also show the classification of surficial and geophysical lineaments by length (longer than 1, 5 and 10 kilometres). The figures show that the spacing between lineaments increases as shorter lineaments are filtered out. Longer lineaments are more likely to extend to greater depth than shorter lineaments.

The orientation of lineaments varies between sub-region due to the differences in structural styles between the Mudjatik and Wollaston domains. The lineaments in Sub-Regions 2.1 and 2.2, which are mostly within the Mudjatik domain, show three dominant orientations, including north-northwest, broadly north-northeast to east-northeast, and east. The lineaments in Sub-Region 2.3, which falls within both the Mudjatik and Wollaston domains, show two dominant orientations, including north and northeast. A third minor orientation is north-northwest. This difference in main lineament orientation between sub-regions is due to the strong northeast ductile strain associated with the Needle Falls shear zone within the Wollaston domain.

In summary, the lineament analysis for the ERFN area indicated a low density of lineaments in general across the ERFN area. This is in part due to the low resolution of aeromagnetic data. At this stage of the assessment, it is uncertain whether the interpreted lineaments represent true bedrock structural features (e.g., individual fractures or fracture zones) and whether these features extend to typical repository depths. This would need to be investigated during subsequent site evaluation stages through detailed geological mapping and borehole drilling.

4.3.5 Erosion

There is no site-specific information on erosion rates for the ERFN area. Past studies reported by Hallet (2011) provide general information on erosion rates for the Canadian Shield. The average erosion rate from wind and water on the Canadian Shield is reported to be a few metres per 100,000 years. Higher erosion rates are associated with glaciation. The depth of glacial erosion depends on several regionally specific factors, such as the ice sheet geometry, topography, and history, as well as local geological conditions, such as overburden thickness, rock type and pre-existing weathering. Various studies aimed at assessing the impact of glaciations on erosion over crystalline rocks reported average erosion rates varying from 10 or 20 metres, to up to 120 metres over 3 million years (Flint, 1947; White, 1972; Laine, 1980 and 1982; Bell and Laine, 1985; and Hay et al., 1989).

4.3.6 Seismicity and Neotectonics

4.3.6.1 Seismicity

The ERFN area lies within the Canadian Shield, where large parts have remained tectonically stable for the last 2.5 billion years (Percival and Easton, 2007). Figure 4-11 shows the locations and magnitudes of seismic events recorded in the National Earthquake Database (NEDB) for the period between 1627 and 2010 in Canada. The location of historical earthquakes, prior to the 20th century, is generally not very well-defined compared to more recent earthquakes recorded by seismographs (Lamontagne et al., 2007). Historical earthquakes locations and magnitudes are approximated based on archives that describe occurrences, durations, and impact of ground shaking and building damage, where the earthquake epicentre is generally the region of the most significant damage. Historically, very few earthquakes greater than magnitude 3 (Nuttli Magnitude, m_N) have occurred within Saskatchewan and none in the ERFN

area. The largest earthquake ever recorded in Saskatchewan occurred in 1909 in the southern portion of the province near the border with the United States (about 800 kilometres from Patuanak), and measured a magnitude of 5.5 (NRCan, 2012).

4.3.6.2 Neotectonic Activity

Neotectonics refers to deformations, stresses and displacements in the Earth's crust of recent age or which are still occurring. These processes are related to tectonic forces acting in the North American plate, as well as those associated with the numerous glacial cycles that have affected the northern portion of the plate during the last million years, including all of the Canadian Shield (Shackleton et al., 1990; Peltier, 2002).

The geology of the ERFN area is typical of many areas of the Canadian Shield, which has been subjected to numerous glacial cycles during the last million years. Postglacial isostatic rebound of the land is still occurring across most of Saskatchewan. Present-day uplift rates about 10 millimetres per year near Hudson Bay, where the ice was thickest at the last glacial maximum. The uplift rates generally decrease with distance from Hudson Bay and change to subsidence (1–2 millimetres per year) south of the Great Lakes. Present-day rebound rates in the ERFN area are expected to be about 5 millimetres per year (Sella et al., 2007).

No neotectonic structural features are known to occur within the ERFN area. McMurry et al. (2003) summarized several studies conducted in a number of other granitic intrusions in the Canadian Shield. These studies found that fractures below a depth of several hundred metres in plutonic rocks are ancient features. Subsequent stresses, such as those caused by plate movement or by continental glaciation, generally have been relieved by reactivation along the existing zones of weakness rather than by the formation of large new fracture zones.

4.3.7 Hydrogeology

Information regarding groundwater use in the ERFN area was obtained from the Saskatchewan Watershed Authority (SWA, 2009) water well record database. There are no groundwater wells in the selected ERFN sub-region areas. The nearest wells are within the Western Canada Sedimentary Basin approximately 25 kilometres west of the Dipper Rapids Indian Reserve. These wells are located within the village of Patuanak and are completed in sedimentary rocks of the Western Canada Sedimentary Basin, which is not included as part of the selected ERFN sub-region areas (see Figure 4-4).

4.3.7.1 Overburden Aquifers

There is no available information on the presence, extent or other characteristics of overburden aquifers in the ERFN area. In general, the main Quaternary deposits of ERFN area are glacial in origin, although the thickness of these deposits is unknown. It is expected that any overburden aquifers in the ERFN area will be quite localized in extent and are currently not used as a water source. There is little interest in developing these small aquifers as a significant groundwater resource given the abundance of surface water in the area. The groundwater table is expected to be shallow in low-lying areas, and it is expected that shallow unconfined groundwater flow generally parallels surface water drainage patterns.

4.3.7.2 Bedrock Aquifers

No information was found on deep bedrock groundwater conditions in the ERFN area at a typical repository depth of approximately 500 metres. In the ERFN area, there are no bedrock wells. The Saskatchewan Watershed Authority (SWA) Water Well Records (WWR) indicates that no potable water supply wells are known to exploit aquifers at typical repository depths in the ERFN area.

4.3.7.3 Regional Groundwater Flow

There is little known about the hydrogeological properties of the deep bedrock in the ERFN area. Experience from other areas in the Canadian Shield has shown that active groundwater flow in bedrock is generally confined to shallow fractured localized systems, and is dependent on the secondary permeability associated with the fracture network (Singer and Cheng, 2002). For example, in Manitoba's Lac du Bonnet batholith, groundwater movement is largely controlled by a fractured zone down to about 200 metres depth (Everitt et al., 1996). The low topographic relief of the Canadian Shield tends to result in low hydraulic gradients for groundwater movement in the shallow active region (McMurry et al., 2003).

At greater depths, hydraulic conductivity tends to decrease as fractures become less common and less interconnected (Stevenson et al., 1996; McMurry et al., 2003). Increased vertical and horizontal stresses at depth tend to close or prevent fractures, thereby reducing permeability and resulting in diffusion-dominated groundwater movement (Stevenson et al., 1996; McMurry et al., 2003). However, fracture networks associated with deep faults and shear zones will influence advective groundwater flow around bodies of rock characterized by diffusion-limited conditions.

The exact nature of deep groundwater flow systems in the ERFN area would need to be evaluated at later stages of the assessment, through the collection of site-specific information.

4.3.8 Hydrogeochemistry

No information on groundwater hydrogeochemistry was found for the ERFN area. However, available literature indicates that groundwater within the Canadian Shield can be subdivided into two main hydrogeochemical regimes: a shallow freshwater flow system; and a deep, typically saline water flow system (Singer and Cheng, 2002).

Gascoyne et al. (1987) investigated the saline brines found within several plutons of the Canadian Shield and identified a chemical transition at around 300 metres depth marked by a uniform, rapid rise in total dissolved solids and chloride. This was attributed to active flow and mixing above 300 metres, with a shift to diffusion-controlled flow below that depth. It was noted that major fracture zones within the bedrock can, where present, extend the influence of active flow processes to greater depths and hence lower the transition to the more saline conditions characteristic of deeper, diffusion-controlled conditions.

Groundwater research carried out in Atomic Energy of Canada Limited's (AECL) Whiteshell Underground Rock Laboratory (URL) in Manitoba reported total dissolved solids values ranging from 3 to 90 grams per litre at depths of 300 to 1,000 metres (Gascoyne et al., 1987; Gascoyne, 1994; 2000; 2004). In some regions of the Canadian Shield, total dissolved solids values exceeding 250 grams per litre have been reported at depths below 500 metres (Frape et al., 1984).

4.3.9 Natural Resources

Information regarding the mineral resource potential for the ERFN area has been obtained from a variety of sources, as described by Golder (2013). Figure 4-12 shows the areas of active exploration interest based on active mining claims, as well as known mineral occurrences identified in the Saskatchewan Energy and Resources (2012) Mineral Deposit Index.

There is no record of current or past mineral production in the ERFN area. Current mining claims and recorded mineral showings are primarily concentrated along the Mudjatik-Wollaston domain contact in the gneisses of sedimentary origin of the Wollaston domain, associated with faults, or associated with the gneisses of sedimentary origin in the Mudjatik domain.

Gold occurrences have been associated with gneisses of sedimentary origin in Sub-Region 2.2. Iron occurrences are found within a banded iron formation within the western extent of Sub-Region 2.2. Uranium is generally associated with gneisses of sedimentary origin throughout the Mudjatik and Wollaston domains. The main focus of exploration for uranium within Canadian Shield rocks in the ERFN area has been along the transition zone between the Mudjatik and Wollaston domains, in the area generally east of Sub-Region 2.1.

There is no commercial potential for peat, and there are no known rare earth metal or diamond occurrences in the ERFN area. Building stone is not currently exploited as a resource throughout Saskatchewan. The ERFN area is located in a crystalline rock geological setting where the potential for petroleum resources is negligible and where no hydrocarbon production or exploration activities are known to occur.

4.3.10 Geomechanical and Thermal Properties

Limited information on intact rock properties is available for the intrusive rocks within the ERFN area. The limited data available for the ERFN area (e.g., Fowler et al., 2005) reported P- and S-wave velocities and thermal conductivity for Mudjatik gneiss. No compressive strength data are available for the ERFN area. However, there is a fair amount of data from comparable geological units in the Canadian Shield that can provide insight into the possible rock mass properties in the ERFN area (Golder, 2013).

There are little site-specific thermal conductivity values or detailed quantitative mineral compositions available for the ERFN area. Fowler et al. (2005) provides a thermal conductivity value of 2.3 W/(m°K) for gneiss of the Mudjatik domain. Some useful generic comparisons are provided in a summary of thermal conductivity values for granite, granodiorite and tonalite in the main geoscientific suitability report (Golder, 2013). Site-specific geomechanical and thermal properties of the potentially suitable geological units within the ERFN area would need to be investigated during subsequent field evaluation stages.

4.4 Potential Geoscientific Suitability of the English River First Nation Area

This section provides a summary of how key geoscientific characteristics were applied to the ERFN area to assess whether it contains general areas that have the potential to satisfy the NWMO's geoscientific site evaluation factors (Section 4.4.1). The potential of identified areas to ultimately satisfy all geoscientific evaluation factors and safety functions outlined in the NWMO's site selection process is also described (Section 4.4.2).

4.4.1 Potential for Finding General Potentially Suitable Areas

The potential for finding general areas that are potentially suitable for hosting a deep geological repository was assessed using the key geoscientific characteristics briefly described below.

- **Geological Setting:** Areas of unfavourable geology identified during the initial screening (Golder, 2011) were not considered. These include the gneisses of sedimentary and volcanic origin which typically occur in thin, complexly folded bands with uncertain geometry at depth. They would be difficult to characterize and may not provide a sufficient volume of rock for hosting a repository. Further, it is likely that their physical properties are highly variable and may not meet the containment and isolation requirements for a deep geological repository. The alaskite rock in the Primeau Lake area is potentially suitable, but was considered unfavourable due to the presence of thick overburden. The felsic gneiss of the ERFN area was considered a potentially suitable host rock. The characteristics of this geological unit in each sub-region are further discussed in Sections 4.4.1.1, 4.4.1.2 and 4.4.1.3.
- **Structural Geology:** Areas within or immediately adjacent to regional faults and shear zones were considered unfavourable. The most prominent structural features in the ERFN area are the shear zones and brittle faults that overprint these shear zones (Figure 4-3). The Needle Falls shear zone is a north-northeast– to northeast-trending regional-scale shear located just outside the southeast corner of the ERFN area. This shear zone imparts a preferred north-northeast to northeast brittle structure to the rocks that increases in intensity towards the shear zone. The ERFN area also contains a series of mapped long, north-northwest–trending brittle faults. Potential host rock formation thicknesses were considered, noting that the felsic gneiss in the ERFN area is estimated to range from 5 to 10 kilometres in thickness, which is sufficient for the purpose of the repository.
- **Lineament Analysis:** In the search for potentially suitable areas, there is a preference to select areas that have a relatively low density of lineaments, particularly a low density of longer lineaments, as they are more likely to extend to greater depth than shorter lineaments (Section 4.3.4.2). There may be under-identification of brittle lineaments within Sub-Regions 2.1 and 2.3 due to high ductile strain associated with the Needle Falls shear zone (Section 4.3.4.2). For the purpose of this assessment, all interpreted lineaments (fractures and dykes) were conservatively considered as conductive (permeable) features. In reality, many of these interpreted features may be sealed due to higher stress levels at depth and the presence of infilling.
- **Overburden:** The distribution and thickness of overburden cover is an important site characteristic to consider when assessing amenability to site characterization of an area. For practical reasons, it is considered that areas covered by more than 2 metres of overburden deposits would not be amenable to trenching for the purpose of structural mapping. This consideration is consistent with international practices related to site characterization in areas covered by overburden deposits (e.g., Finland; Andersson et al., 2007). At this stage of the assessment, preference was given to areas with greater mapped bedrock exposures. The thickness and distribution of overburden within the ERFN area is relatively well-defined (Figure 4-4). Within Sub-Region 2.1, bedrock exposure is generally good. Thicker overburden deposits are noted toward the north. Sub-Region 2.2 displays good bedrock exposure in the east. However, to the west of the Mudjatik River, the overburden thickness increases, and the bedrock in the western half

of this sub-region is largely obscured by overburden. Much of this southern part of Sub-Region 2.3 is largely covered by relatively thick overburden and bog plains. Bedrock exposure improves toward the east.

- **Protected Areas:** There are no provincial or federal parks within the ERFN area. As such, this was not a major factor in evaluating the ERFN area for general potentially suitable areas. There is a recreation area, the Gordon Lake Recreation Site, located along the southern boundary of the ERFN area, approximately 15 kilometres southeast of the Elak Dase IR (Figure 4-1).
- **Natural Resources:** The potential for natural resources in the ERFN area is shown on Figure 4-12. Areas with known potential for exploitable natural resources were excluded from further consideration. There are no currently operating or past producing mines within the ERFN area. There are several metallic mineral occurrences within the area such as gold, copper iron and uranium that appear to be primarily associated with inferred fault traces and gneisses of sedimentary origin. However, none of these are known to be economically exploitable. The mineral potential of the potentially suitable geological unit (felsic gneiss) is considered to be low. At this stage of the assessment, areas of active mining claims located in geological environments judged to have low mineral resource potential were not systematically excluded.
- **Surface Constraints:** Areas of obvious topographic constraint (density of steep slopes), large water bodies (wetlands, lakes) and accessibility were considered for the identification of potentially suitable areas. While areas with such constraints were not explicitly excluded at this stage of the assessment, they are considered less preferable, all other factors being equal. Topography is moderately variable with the most relief occurring as bedrock ridges, covered by a thin veneer of glacial deposits, and low lands with marshy areas. The Churchill River (see Figure 4-2) consists of a chain of relatively large lakes in the ERFN area. Highway 914 passes through Sub-Regions 2.1 and 2.3. No secondary roads are present. At present, there is no road access to Sub-Region 2.2, although seasonal access to some areas may be available via Highways 914 and 918.

The consideration of the above geoscientific evaluation factors and constraints revealed that the ERFN area contains a number of general areas that have the potential to meet the NWMO's geoscientific site evaluation factors. These general areas are located within the felsic gneiss in each of the three sub-regions considered in the assessment (Figure 4-3). Interpreted surficial and geophysical lineaments are shown in Figures 4-5 through 4-10. The other geoscientific characteristics are shown on Figures 4-10, 4.11 and 4.12 for Sub-Regions 2.1, 2.2 and 2.3 respectively.

At this early stage of the assessment, the boundaries of identified general potentially suitable areas are not yet defined. The location and extent of specific potentially suitable siting areas would need to be refined through more detailed assessments and field evaluations.

4.4.1.1 General Potentially Suitable Area Within the Felsic Gneiss in Sub-Region 2.1

As discussed in Section 4.3.2, the felsic gneiss in Sub-Region 2.1 of the ERFN area is granitic in composition and has an expected thickness of 5 to 10 kilometres. Most of the felsic gneiss within Sub-Region 2.1 has low potential for natural resources, and is free of protected areas and surface constraints (i.e., topography and large water bodies). Therefore, the differentiating

factors for selecting potentially suitable areas within the felsic gneiss in Sub-Region 2.1 were considered to be mainly geology, overburden thickness and structural geology.

The general area in the central part of Sub-Region 2.1, immediately south of Haultain Lake within the Mudjatik domain, was identified as containing siting areas that have the potential to meet the NWMO's geoscientific site evaluation factors. This general area is away from the gneisses of sedimentary origin that were considered unfavourable (Figures 4-3 and 4-13). It appears to be away from the influence of the Needle Falls shear zone and is also within a magnetically quiescent area, which may suggest relative homogeneity of the rock. However, as discussed in Section 4.3.2, the homogeneity of the felsic gneiss in the ERFN area would need to be further investigated. Approximately 66 per cent of the central part of Sub-Region 2.1, south of Haultain Lake, is exposed bedrock or covered by relatively thin overburden (less than 2 metres).

Figure 4-8 shows that geophysical lineament density is low over Sub-Region 2.1 and does not appear to vary much, despite differences in the geophysical data resolution (805 metres flight line spacing in the west and versus 400 metres spacing east of the sub-region). The orientation of geophysical lineaments is somewhat complex with several directions indicated. The distribution of geophysical lineaments within the central part of Sub-Region 2.1 includes long (up to 127 kilometres) northwest lineaments spaced between 1 and 4 kilometres and east-west lineaments with spacing between 1 and 4 kilometres, suggesting a potential for identifying suitable volumes of rock for siting a repository between the longer lineaments. However, there is a potential for under-identification of lineaments due to the low resolution of available geophysical data. Figure 4-5 shows the surficial lineament density to be generally low throughout Sub-Region 2.1, with higher density of lineaments associated with areas of exposed bedrock. The orientation of surficial lineaments in Sub-Region 2.1 is also complex with several directions indicated.

Sub-Region 2.1 is predominantly Crown land and does not contain any protected areas. A small portion of the sub-region is designated as Crown reserve. The lands have no known exploitable mineral resources and are free of mineral showings and active mining claims (Figures 4-12 and 4-13). Access to the central part of Sub-Region 2.1 is good via Highway 914.

4.4.1.2 General Potentially Suitable Area Within the Felsic Gneiss in Sub-Region 2.2

Given the similarity with Sub-Region 2.1, the differentiating factors for selecting potentially suitable areas within the felsic gneiss in Sub-Region 2.2 were considered to be mainly geology, overburden thickness and structural geology.

The general area in the eastern half of Sub-Region 2.2, within the Mudjatik domain, was identified as containing siting areas that have the potential to meet the NWMO's geoscientific site evaluation factors. This general area is away from the regional Needle Falls shear zone. The felsic gneiss within this area has low to moderate aeromagnetic response except where the gneisses of sedimentary and volcanic origin are present (Figure 4-3), suggesting lithological homogeneity. However, as discussed in Section 4.3.2, the homogeneity of the felsic gneiss in the ERFN area would need to be further investigated. Approximately 80 per cent of the eastern half of Sub-Region 2.2 is exposed bedrock or covered by relatively thin overburden (less than 2 metres).

Figure 4-9 show that geophysical lineament density over Sub-Region 2.2 is low and does not appear to vary greatly. The low density is likely due to the low resolution of the magnetic data

across this sub-region (805 metres line spacing). The orientation of geophysical lineaments in Sub-Region 2.2 is somewhat complex with several directions indicated. The distribution of geophysical lineaments within the eastern part of Sub-Region 2.2 includes long (up to 128 kilometres) northwest lineaments spaced between 1 and 6 kilometres and east-west lineaments with spacing between 1 and 6 kilometres, suggesting a potential for identifying suitable volumes of rock for siting a repository between the longer lineaments. However, as mentioned earlier, there is a potential for under-identification of lineaments due to the low resolution of available geophysical data. Figure 4-6 shows the surficial lineament density to be generally low throughout Sub-Region 2.2, with higher density of lineaments associated with areas of exposed bedrock. The orientation of surficial lineaments in Sub-Region 2.2 is somewhat complex with several directions indicated.

Sub-Region 2.2 comprises predominantly Crown land and does not contain any protected areas. There are no known exploitable mineral resources in Sub-Region 2.2, and it is largely free of mineral showings and active mining claims (Figures 4-12 and 4-14). Access to Sub-Region 2.2 is poor, with only winter road access.

4.4.1.3 General Potentially Suitable Area Within the Felsic Gneiss in Sub-Region 2.3

As with the two other Sub-Regions, the differentiating factors for identifying potentially suitable areas within the felsic gneiss in Sub-Region 2.3 were considered to be mainly geology, overburden thickness and structural geology.

The general area in the eastern part of Sub-Region 2.3, north of Gordon Lake within the Wollaston domain, was identified as containing siting areas that have the potential to meet the NWMO's geoscientific site evaluation factors. This general area is away from the unfavourable gneisses of sedimentary and volcanic. However, the eastern part of Sub-Region 3 contains a number of mapped faults in the southeastern side (Figures 4-3) and may be influenced by the proximity of the Needle Falls shear zone (approximately 40 kilometres to the southeast). The felsic gneiss in this area has low to moderate aeromagnetic response except where gneisses of sedimentary and volcanic origin are present (Figure 4-3), suggesting lithological homogeneity. However, as mentioned for the other two Sub-Regions, the homogeneity of the felsic gneiss in the ERFN area would need to be further investigated. Approximately 80 per cent of the eastern part of Sub-Region 2.3, north of Gordon Lake, is exposed bedrock or covered by relatively thin overburden (less than 2 metres).

Figure 4-10 shows that geophysical lineament density over Sub-Region 2.3 is low and does not appear to vary greatly. As for the other Sub-Regions, the low lineament density is likely due to the low resolution of the magnetic data across this sub-region (805 to 1609 metres line spacing). The orientation of geophysical lineaments in the eastern part of Sub-Region 2.3 is simpler, likely due to the strong northeast fabric of the rock in this area that is related to the Needle Falls shear zone. The distribution of geophysical lineaments within the eastern part of Sub-Region 2.3 includes long (up to 128 kilometres) northwest lineaments spaced between 0.5 and 3 kilometres and east-west lineaments with spacing between 0.5 and 3 kilometres, suggesting a potential for identifying suitable volumes of rock for siting a repository between the longer lineaments, recognizing the potential for under-identification of lineaments mentioned earlier. In addition, there is a potential for under-identification of lineaments in this sub-region due to the difficulty of recognizing such features in a region affected by high strain associated with the Needle Falls shear zone (Section 4.3.4.2). Figure 4-7 shows the surficial lineament density to be generally low throughout Sub-Region 2.3, with higher density of lineaments associated with areas of exposed bedrock. The orientation of surficial lineaments in the eastern

part of Sub-Region 2.3 is simpler, likely due to the strong northeast fabric of the rock in this area.

Sub-Region 2.3 comprises predominantly Crown land and does not contain any protected areas. The Gordon Lake Recreational Site occurs at the periphery of Sub-Region 2.3. There are no known exploitable mineral resources in Sub-Region 2.3, and it is largely free of mineral showings and active mining claims (Figures 4-12 and 4-15). Access to eastern part of Sub-Region 2.3 is good via Highway 914.

4.4.1.4 Other Areas

Given the very large geographic extent of the ERFN area, it may be possible to identify additional general potentially suitable areas. However, the three areas identified are those judged to best meet the key geoscientific characteristics outlined in Section 4.4.1, based on the currently available information.

4.4.2 Evaluation of the General Potentially Suitable Areas in the English River First Nation Area

This section provides a brief description of how the three identified potentially suitable areas were evaluated to verify if they have the potential to satisfy the geoscientific safety functions outlined in the NWMO's site selection process and discussed in Section 4.2. At this early stage of the site evaluation process, where limited geoscientific information is available, the intent is to assess whether there are any obvious conditions within the identified potentially suitable areas that would fail to satisfy the safety functions.

4.4.2.1 Safe Containment and Isolation of Used Nuclear Fuel

This function requires that the geological, hydrogeological, chemical and mechanical characteristics of a suitable site: promote long-term isolation of used nuclear fuel from humans, the environment and surface disturbances; promote long-term containment of used nuclear fuel within the repository; and restrict groundwater movement and retard the movement of any released radioactive material. This requires that the repository be located at a sufficient depth, typically around 500 metres, in a sufficient rock volume with characteristics that limit groundwater movement.

As discussed in previous sections, the estimated thickness of the felsic gneiss is potentially greater than 5 kilometres (Golder, 2013). Therefore, the rock in the three potentially suitable areas within the felsic gneiss is likely to extend well below typical repository depths (approximately 500 metres), which would contribute to the isolation of the repository from human activities and natural surface events.

Analysis of interpreted lineament spacing indicates that the three identified general areas in the ERFN area have a low density of lineaments and the potential to contain structurally bounded competent rock volumes of sufficient size to host a deep geological repository (Golder, 2013). However, this would need to be further assessed as the low density of interpreted lineament is, in part, due to the low resolution of available geophysical data and the difficulty in recognizing brittle structures due to high ductile strain affecting part of the ERFN area. The classification of lineaments by length shows that the spacing between lineaments increases as shorter lineaments are filtered out. Longer lineaments are more likely to extend to greater depth than shorter lineaments.

The two areas in the Mudjatik domain within Sub-Region 2.1 and 2.2 are located away from major deformation zones or faults. The one area in the Wollaston domain within Sub-Region 2.3 has a strong northeast ductile fabric to the rock that may be related to the Needle Falls shear zone, located 40 kilometres away to the southeast. There is a potential for under-identification of lineaments in this sub-region as discussed in Section 4.3.4.2. However, the potential impact of this shear zone on the suitability of the three general areas would need to be further assessed.

As discussed in Golder (2013), there is limited information on the hydrogeological properties of the deep bedrock in the ERFN area. However, as discussed in Section 4.3.7.3, available information for similar geological settings in the Canadian Shield, indicates that active groundwater flow within structurally bounded blocks tends to be generally limited to shallow fracture systems, typically less than 300 metres. At greater depths, hydraulic conductivity tends to decrease as fractures become less common and less interconnected. Experience from other areas also shows that ancient faults and fractures similar to those in the ERFN area are often sealed by infilling materials, which results in a much reduced potential for groundwater flow at depth. Site-specific conditions that can influence the nature of deep groundwater flow systems in the ERFN area would need to be investigated at later stages of the site evaluation process through site characterization activities that include drilling and testing of deep boreholes.

Information on other geoscientific characteristics relevant to the containment and isolation functions of a deep geological repository, such as the mineralogy of the rock, the geochemical composition of the groundwater and rock porewater, and the thermal and geomechanical properties of the rock, is limited for the ERFN area. The review of available information from other locations with similar geological settings did not reveal any obvious conditions that would suggest unfavourable mineralogical or hydrogeochemical characteristics for the felsic gneiss rocks characterizing the three general potentially suitable areas identified within the ERFN area (Golder, 2013).

In summary, the review of available geoscientific information, including completion of a lineament analysis, did not reveal any obvious conditions that would fail the three identified areas to satisfy the containment and isolation function. Potential suitability of these areas would have to be further assessed.

4.4.2.2 Long-Term Resilience to Future Geological Processes and Climate Change

This safety function required that the containment and isolation functions of the repository should not be unacceptably affected by future geological processes and climate changes, including earthquakes and glacial cycles. A full assessment of these processes requires detailed site-specific data that would be typically collected and analyzed through detailed field investigations. The assessment would include understanding how the site has responded to past glaciations and geological processes, and would entail a wide range of detailed studies involving disciplines such as seismology, hydrogeology, hydrogeochemistry, paleohydrogeology and climate change. At this early stage of the site evaluation process, the long-term stability function is evaluated by assessing whether there is any evidence that would raise concerns about the long-term stability of the three general potentially suitable areas identified in the ERFN area.

The ERFN area is located within the Canadian Shield, where large portions of land have remained tectonically stable for more than 1.6 billion years. As discussed in Section 4.3.6.1, very few earthquakes of magnitude greater than 3 (Nuttl magnitude, m_N) have been recorded within Saskatchewan and none in the ERFN area. The geology of the ERFN area is typical of many areas of the Canadian Shield, which has been subjected to numerous glacial cycles

during the last million years. Glaciation is a significant past perturbation that could occur again in the future. However, as discussed in Section 4.3.6.2, findings from various studies conducted in other areas of the Canadian Shield suggest that deep hydrogeological and hydrogeochemical conditions in crystalline formations have the potential to remain largely unaffected by past perturbations such as glacial cycles. As discussed in Sections 4.3.5 and 4.3.6.2, other related long-term processes such as glacial rebound (land uplift) and erosion are expected to be low and unlikely to affect the performance of a repository in the ERFN area.

In summary, available information indicates that the identified general potentially suitable areas in the ERFN area have the potential to satisfy the long-term stability function. The review did not identify any obvious conditions that would cause the performance of a repository to be substantially altered by future geological and climate change processes. The long-term stability of the ERFN area would need to be further assessed through detailed multidisciplinary site-specific geoscientific and climate change site investigations.

4.4.2.3 Safe Construction, Operation and Closure of the Repository

There are few surface constraints that would limit the construction of surface facilities in the three general potentially suitable areas identified in the ERFN area (Golder, 2013). The areas are characterized by moderate to high topographic relief, and each contains enough surface land outside protected areas and major water bodies to accommodate the required repository surface facilities.

From a constructability perspective, limited site-specific information is available on the local rock strength characteristics and in-situ stresses for the ERFN area. However, as discussed in Section 4.3.10, there is an amount of information at other locations of the Canadian Shield that could provide insight into what might be expected for the ERFN area in general. Available information suggests that granitic and gneissic crystalline rock formations within the Canadian Shield generally possess good geomechanical characteristics that are amenable to the type of excavation activities involved in the development of a deep geological repository (Golder, 2013).

The three general areas are located in areas that have a reasonable amount of bedrock exposure. At this stage of the site evaluation process, it is not possible to accurately determine the thickness of the overburden deposits in these areas due to the low resolution of available data. However, it is anticipated that overburden cover is not a limiting factor in any of the identified general areas.

In summary, the three identified general areas in the ERFN area have good potential to satisfy the safe construction, operation and closure function

4.4.2.4 Isolation of Used Fuel From Future Human Activities

A suitable site must not be located in areas where the containment and isolation functions of the repository are likely to be disrupted by future human activities. These include areas containing economically exploitable natural resources or groundwater resources at repository depth.

Some metallic mineral occurrences have been identified in the ERFN area (Section 4.3.9), but these occurrences are within geological settings that were excluded in the process of identifying areas (e.g., thin bands of gneisses of sedimentary origin, faults and near the Mudjatik-Wollaston contact). No mining has occurred to date in the ERFN area. Also, the review of available information did not identify any groundwater resources at repository depth for the ERFN area.

As discussed in Section 4.3.7, the Saskatchewan Watershed Authority water well record database shows that there are no water wells known in the Canadian Shield portion of the ERFN area. Experience from other areas in the Canadian Shield with similar types of rock has shown that active groundwater flow in crystalline rocks is generally confined to shallow fractured localized systems.

In summary, the potential for the containment and isolation function of a repository in the ERFN area to be disrupted by future human activities is low.

4.4.2.5 Amenability to Site Characterization and Data Interpretation Activities

In order to support the case for demonstrating long-term safety, the geoscientific conditions at a potential site must be predictable and amenable to site characterization and data interpretation. Factors affecting the amenability to site characterization include geological heterogeneity; structural and hydrogeological complexity; accessibility; and the presence of lakes or overburden with thickness or composition that could mask important geological or structural features.

As described in Section 4.3.2, mapping of the felsic gneiss at some locations in the ERFN area indicated complex infolding with gneisses of sedimentary origin and lithological variability within the felsic gneiss. The complexity of the aeromagnetic signature also indicates potential heterogeneity within the felsic gneiss.

As discussed in Golder (2013), the entire ERFN area is characterized by low total lineament density. However, the density and distribution of geophysical lineaments is influenced by the resolution of the available aeromagnetic coverage. The density of lineaments in the eastern part of Sub-Region 2.2 (Wollaston domain) would need to be further assessed, due the strong northeast fabric of the rock in this area that is related to the Needle Falls shear zone.

The identification and field mapping of geology and structure is strongly influenced by the extent and thickness of overburden cover and the presence of large water bodies. The three identified general potentially suitable areas are amenable to site characterization as they contain sufficient areas with good bedrock exposure and limited surface water cover. Access and outcrop locations are available for site characterization purposes at the general areas in Sub-Regions 2.1 and 2.3. Year-round access to Sub-Region 2.3 is not available.

In summary, the review of available information did not indicate any obvious conditions which would make the rock mass in the three areas unusually difficult to characterize.

4.5 Geoscientific Preliminary Assessment Findings

The objective of the Phase 1 geoscientific preliminary assessment was to assess whether the ERFN area contains general areas have the potential to satisfy the geoscientific site evaluation factors outlined in the NWMO's site selection process document (NWMO, 2010).

The preliminary geoscientific assessment built on the work previously conducted for the initial screening (Golder, 2011) and focused on three sub-regions of the ERFN area as shown in Figure 4-1. The assessment was conducted using available geoscientific information and key geoscientific characteristics that can be realistically assessed at this early stage of the site evaluation process. Where information for the ERFN area was limited or not available, the

assessment drew on information and experience from other areas on the Canadian Shield. The key geoscientific characteristics used relate to: geology; structural geology and distribution of lineaments; distribution and thickness of overburden deposits; surface conditions; and the potential for economically exploitable natural resources. The desktop geoscientific preliminary assessment included the following review and interpretation activities:

- Detailed review of available geoscientific information such as geology, structural geology, natural resources, hydrogeology and overburden deposits;
- Interpretation of available geophysical surveys (magnetic, gravity and radiometric);
- Lineament studies using available satellite imagery, topography and geophysical surveys to provide information on the characteristics such as location, orientation and length of interpreted structural bedrock features;
- Terrain analysis studies to help assess factors such as overburden type and distribution, bedrock exposures, accessibility constraints, watershed and sub-watershed boundaries, and groundwater discharge and recharge zones; and
- The identification and evaluation of general potentially suitable areas based on key geoscientific characteristics and the systematic application of the NWMO's geoscientific site evaluation factors.

The desktop geoscientific preliminary assessment showed that the ERFN area contains at least three general areas that have the potential to satisfy the NWMO's geoscientific site evaluation factors. The bedrock (felsic gneiss) within the three identified potentially suitable areas appears to have a number of geoscientific characteristics that are favourable for hosting a deep geological repository. It has a sufficient depth and extends over a large area at surface. It also appears to be potentially lithologically homogeneous and has good exposure. The three areas have low potential for natural resources and limited surface constraints. One of the three identified areas has poor access compared to the other two.

While the ERFN area appears to have favourable geoscientific characteristics, there are inherent uncertainties that would need to be addressed during subsequent stages of the site evaluation process. The main uncertainties for the ERFN area include the low resolution of available geophysical data over most of the potentially suitable areas, the lithological homogeneity of the felsic gneiss, the complexity of structures (as shown by complex lineament orientations), and the potential influence of the Needle Falls shear zone.

Interpreted lineaments suggest that the three identified general areas have the potential to contain structurally bounded rock volumes of sufficient size to host a deep geological repository. However, this would need to be further assessed during future site evaluation stages as the observed low geophysical lineament density is likely due to the low resolution of available geophysical data and the difficulty in recognizing brittle structures due to high ductile strain associated with the Needle Falls shear zone. The potential impact of the Needle Falls shear zone on the structural and lithological homogeneity of the two potentially suitable areas is also uncertain and would need to be further assessed.

Should the community of ERFN be selected by the NWMO to advance to Phase 2 study and remain interested in continuing with the site selection process, several years of progressively more detailed studies would be required to confirm and demonstrate whether the ERFN area contains sites that can safely contain and isolate used nuclear fuel. This would include the acquisition and interpretation of higher-resolution airborne geophysical surveys, detailed geological mapping and the drilling of deep boreholes.

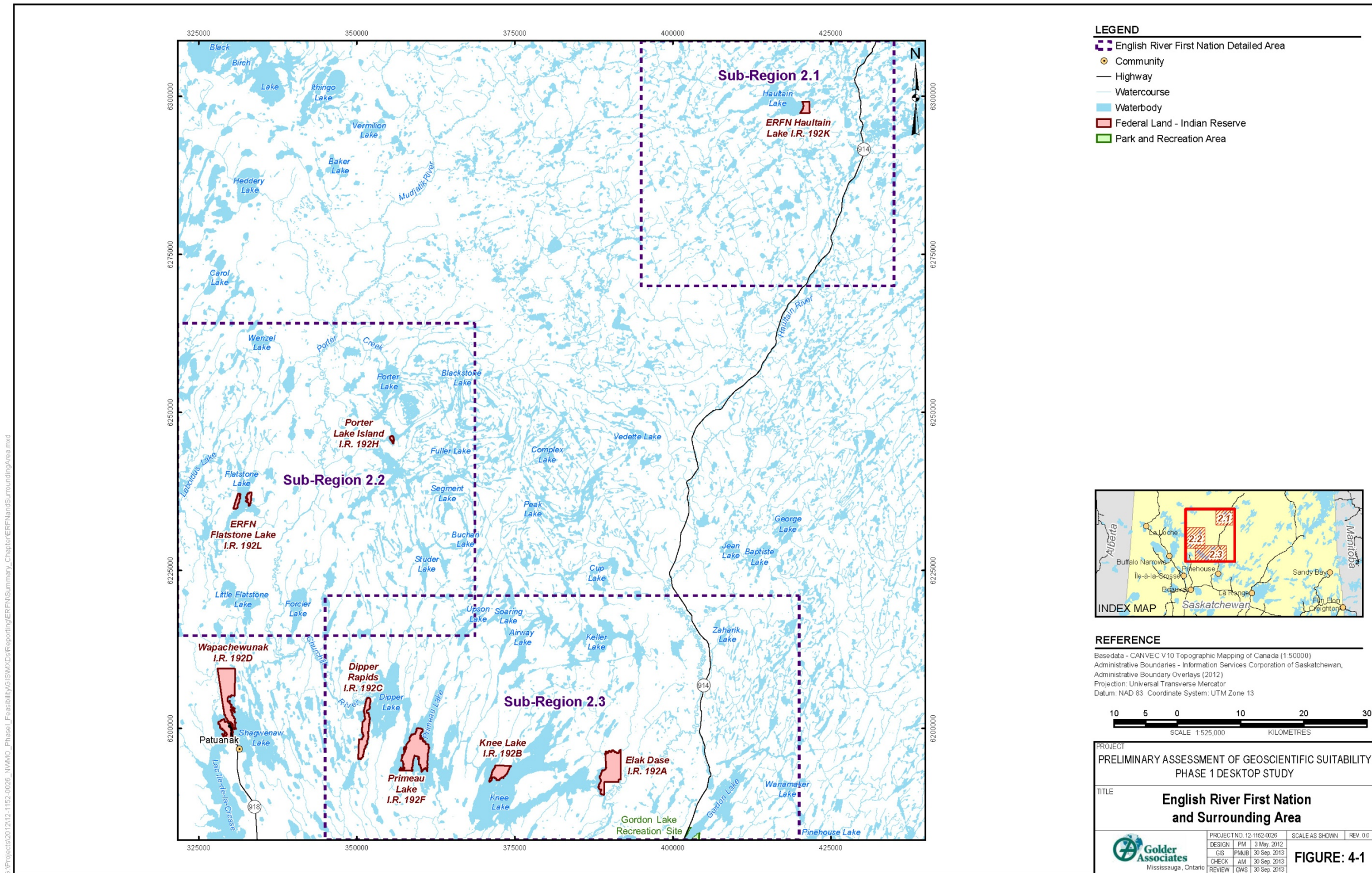


Figure 4-1: English River First Nation and Surrounding Area – Sub-Regions Considered in the Desktop Geoscientific Preliminary Assessment

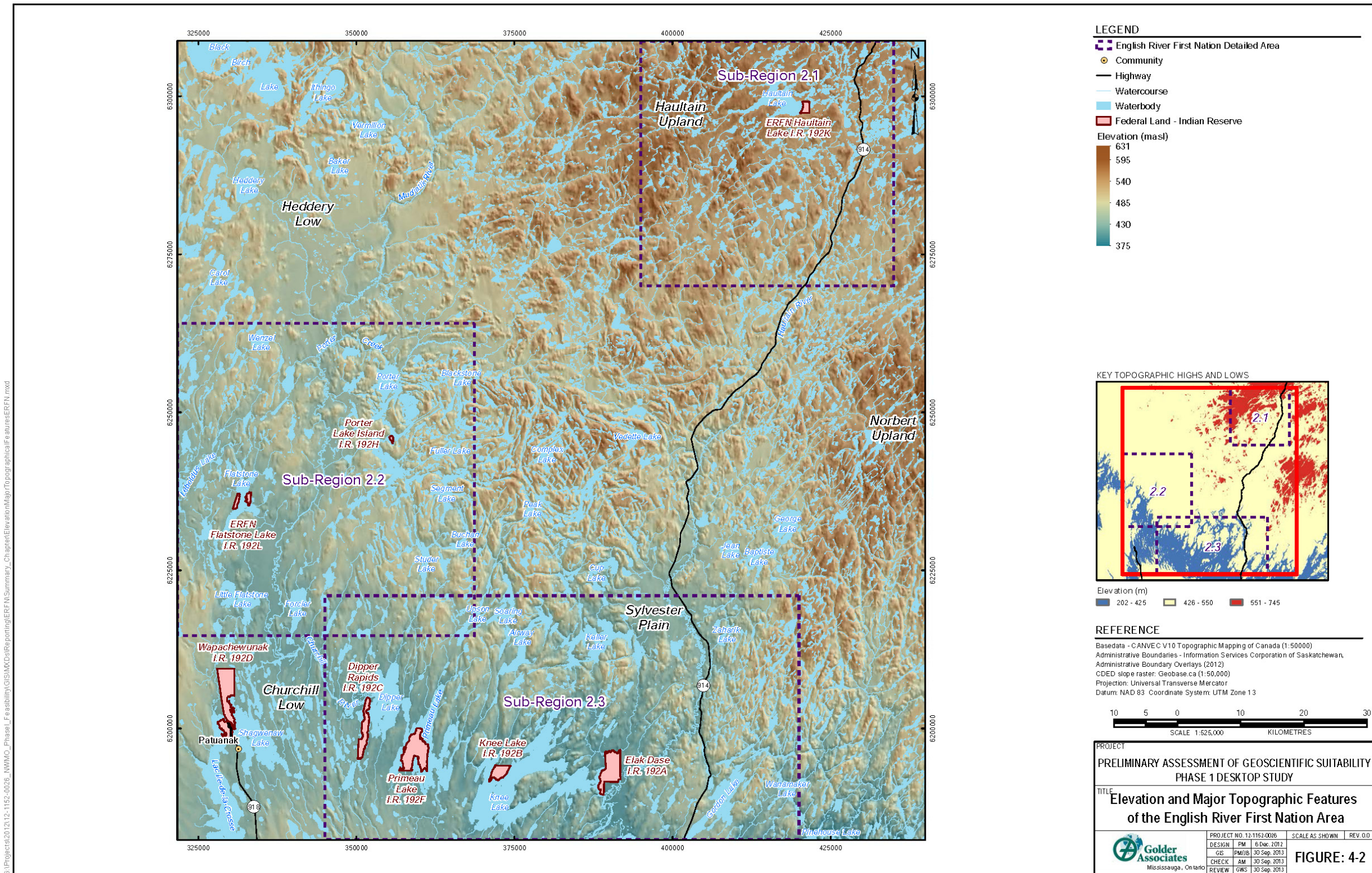


Figure 4-2: Elevation and Major Topographic Features of the English River First Nation Area

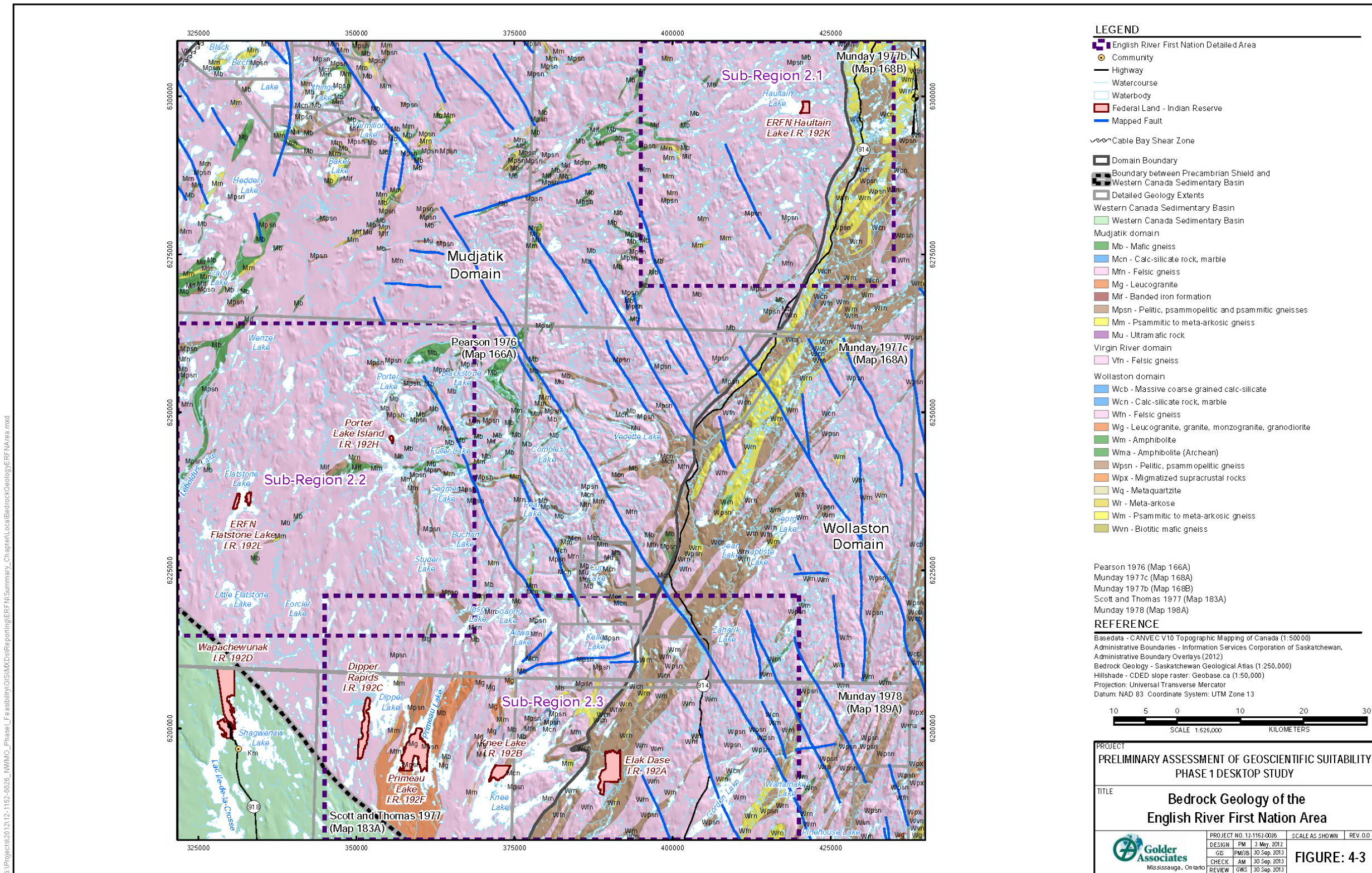


Figure 4-3: Bedrock Geology of the English River First Nation Area

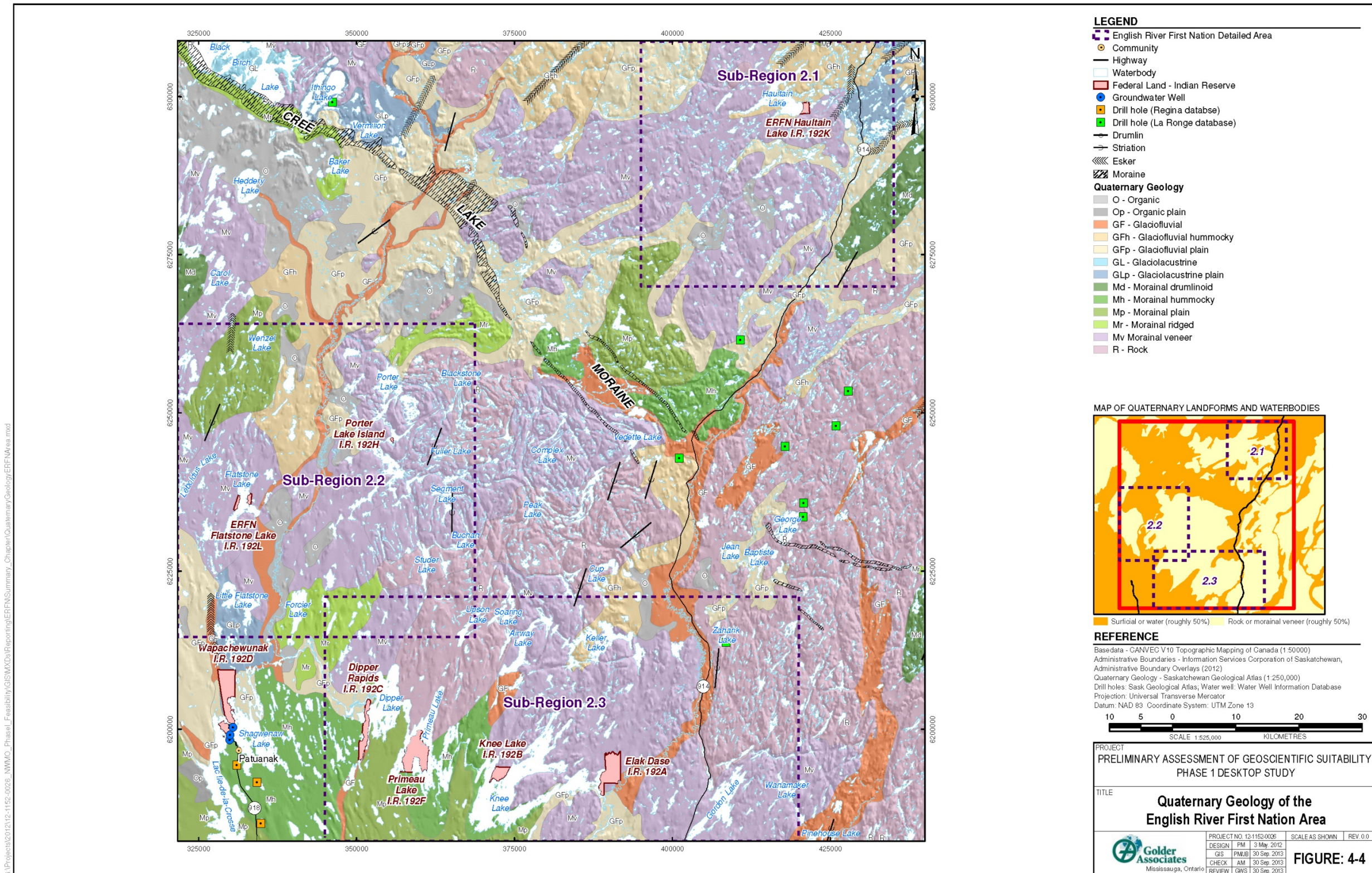


Figure 4-4: Quaternary Geology of the English River First Nation Area



Figure 4-5: Surficial Lineaments of the English River First Nation Area – Sub-Region 2.1

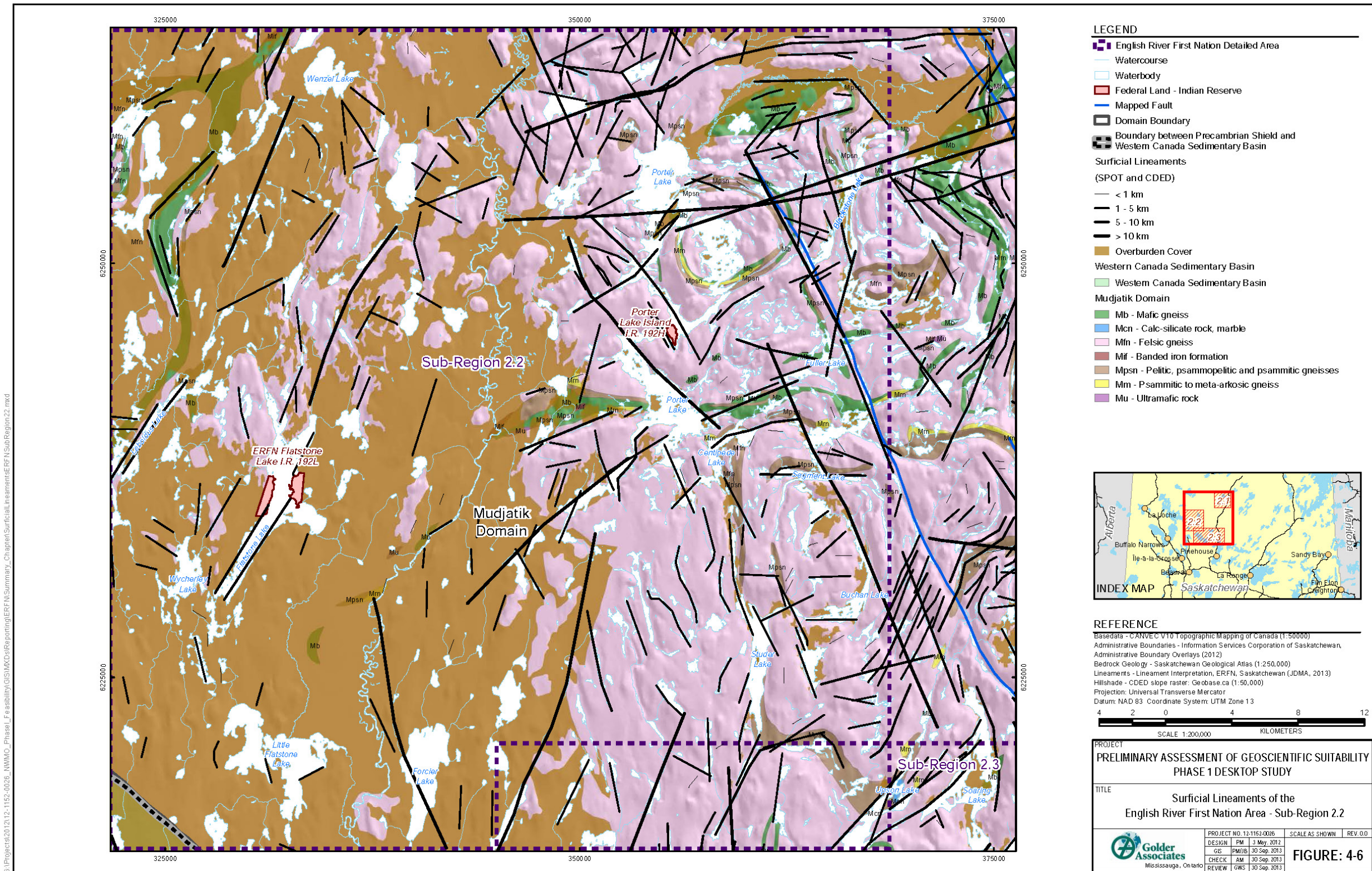


Figure 4-6: Surficial Lineaments of the English River First Nation Area – Sub-Region 2.2

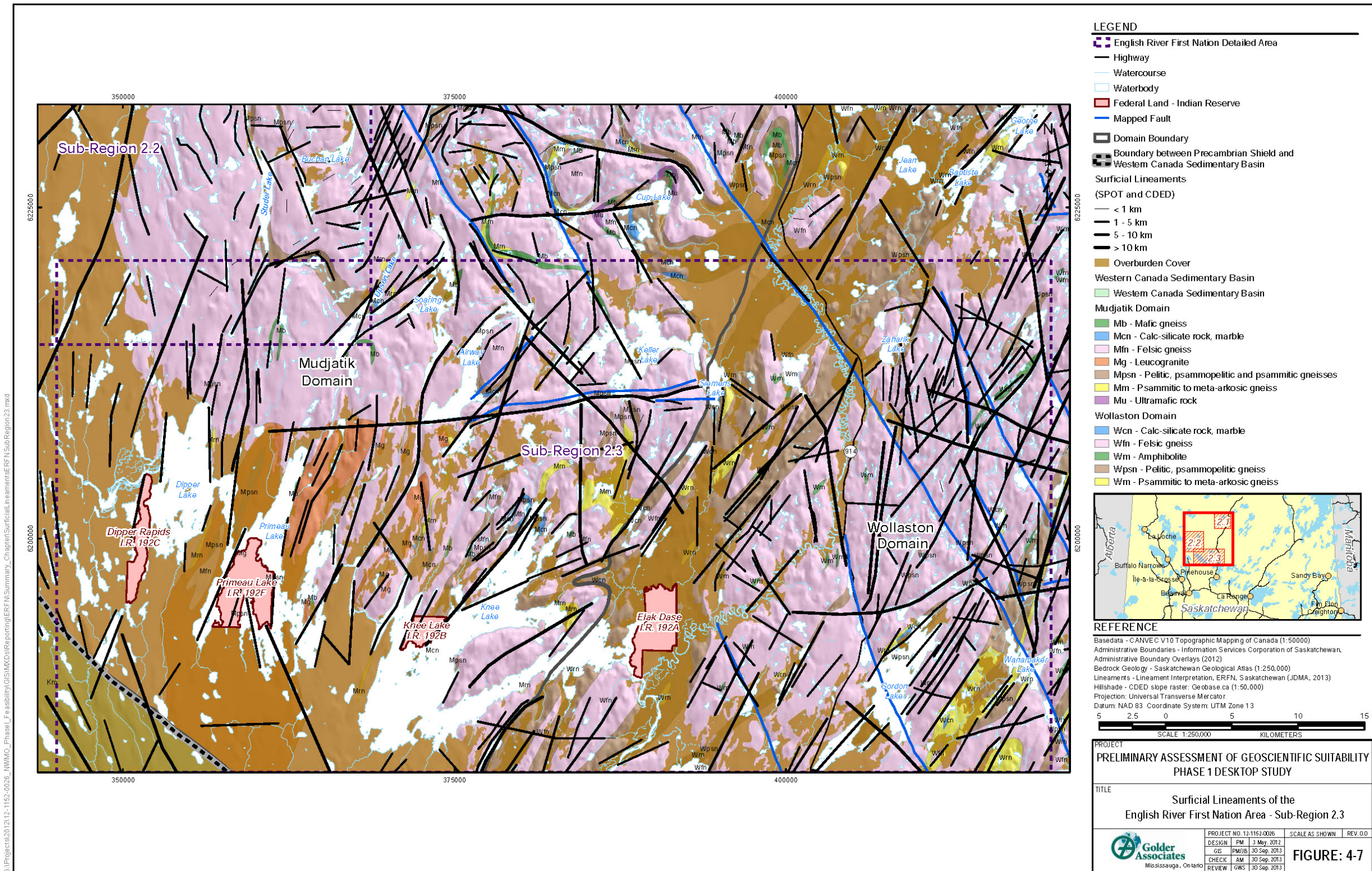


Figure 4-7: Surficial Lineaments of the English River First Nation Area – Sub-Region 2.3



Figure 4-8: Geophysical Lineaments of the English River First Nation Area – Sub-Region 2.1

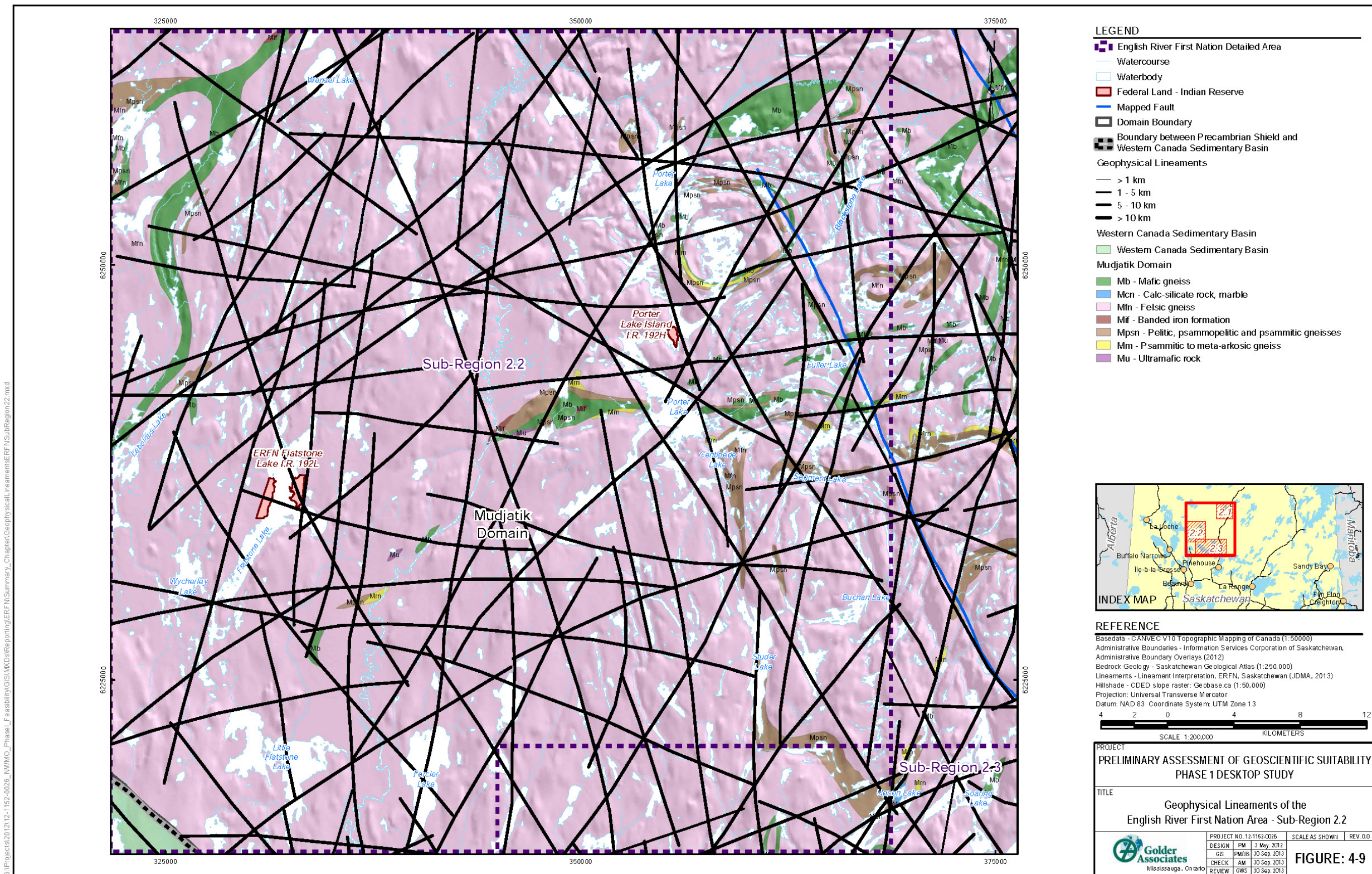


Figure 4-9: Geophysical Lineaments of the English River First Nation Area – Sub-Region 2.2




Figure 4-10: Geophysical Lineaments of the English River First Nation Area – Sub-Region 2.3

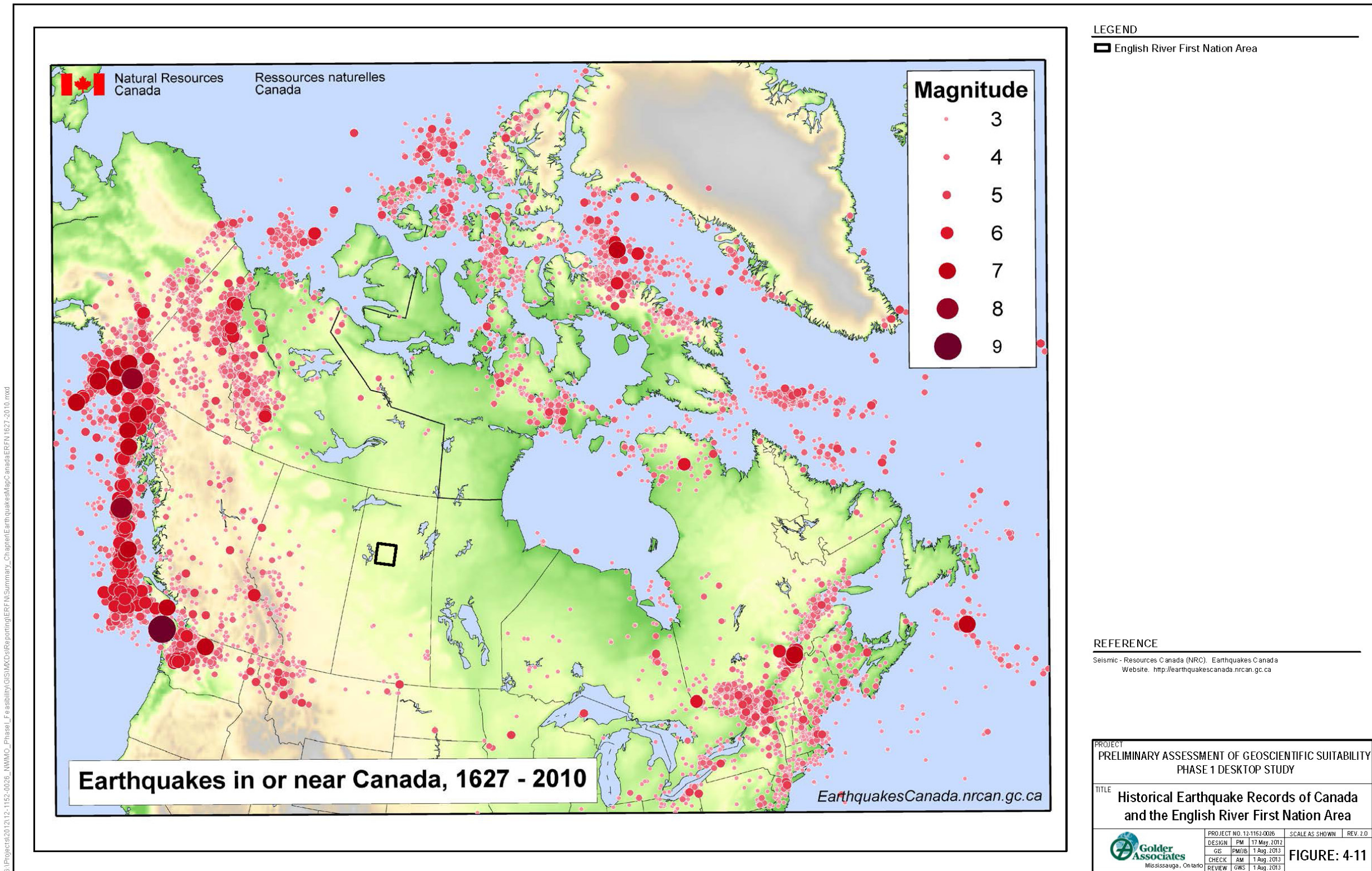


Figure 4-11: Historical Earthquake Records of Canada and the English River First Nation Area

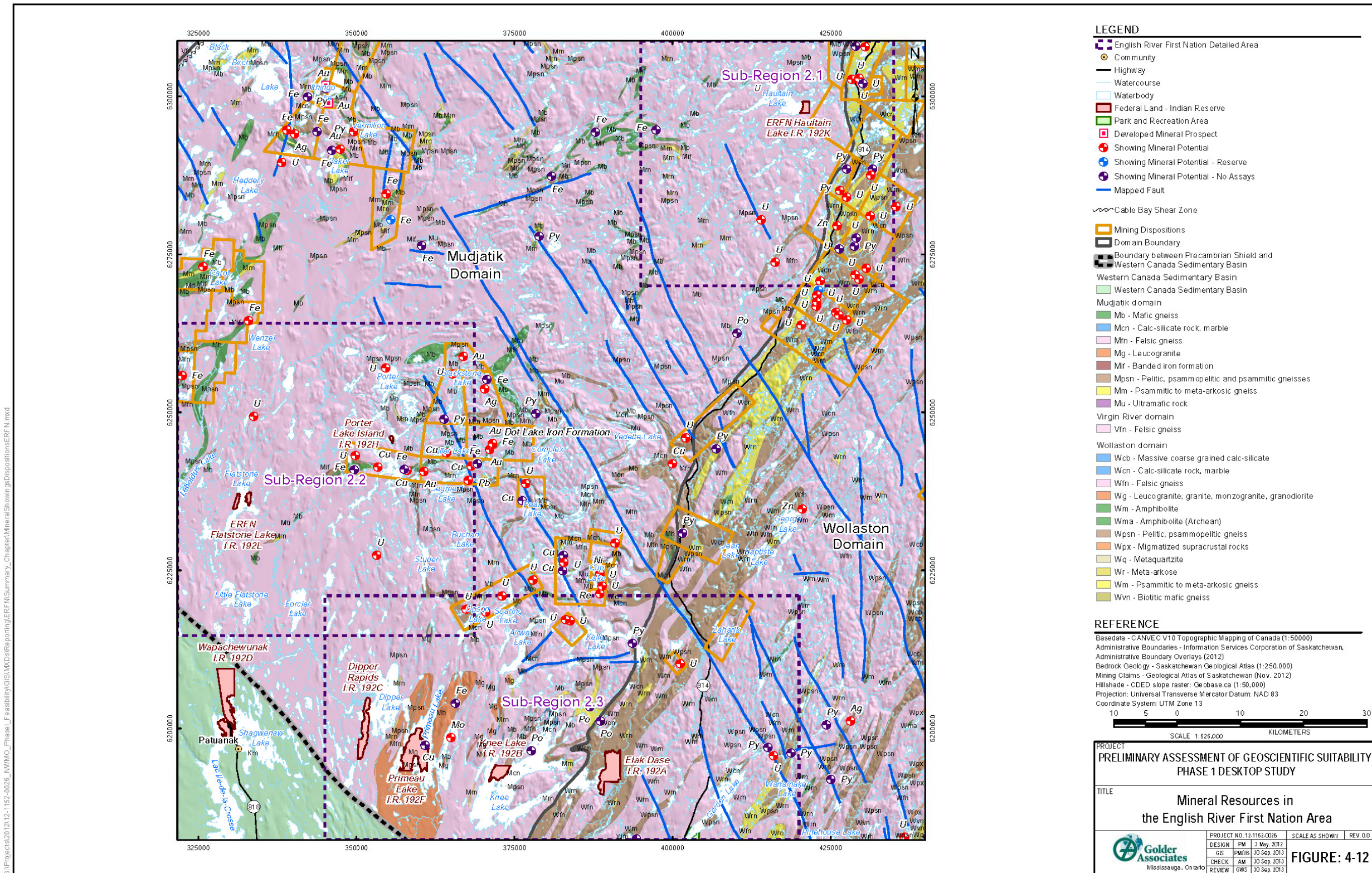


Figure 4-12: Mineral Resources in the English River First Nation Area

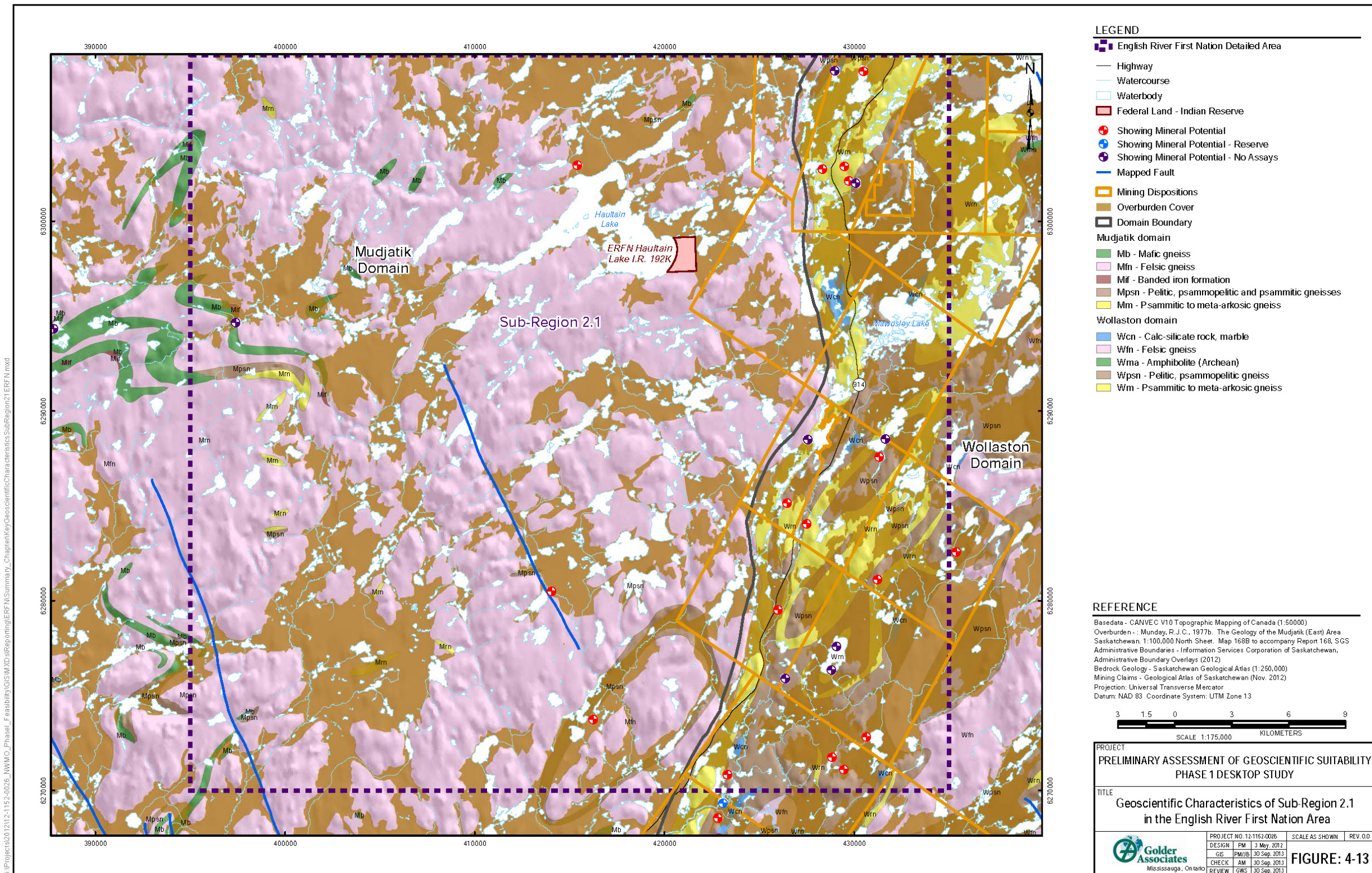


Figure 4-13: Geoscientific Characteristics of Sub-Region 2.1 in the English River First Nation Area

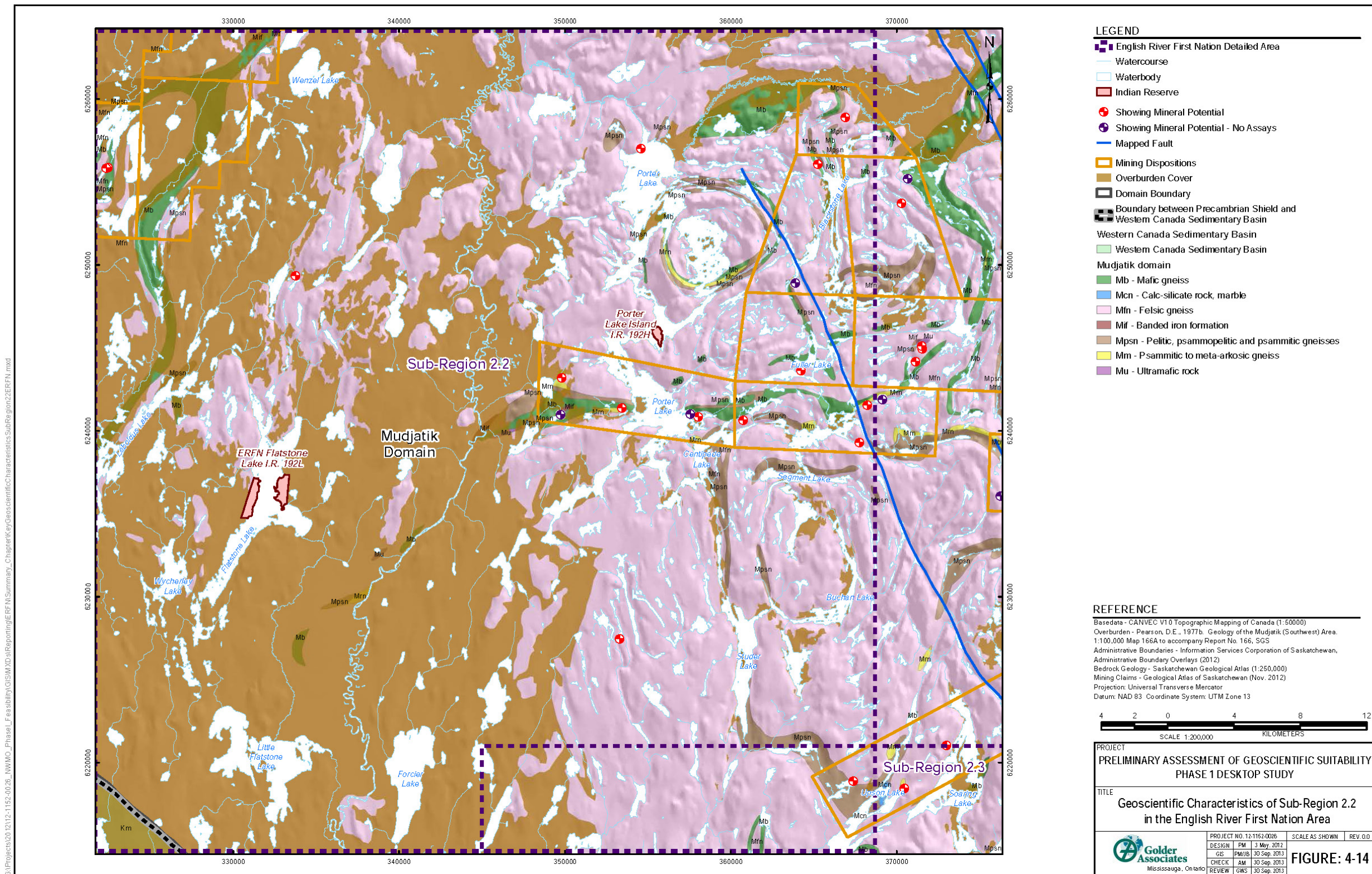


Figure 4-14: Geoscientific Characteristics of Sub-Region 2.2 in the English River First Nation Area

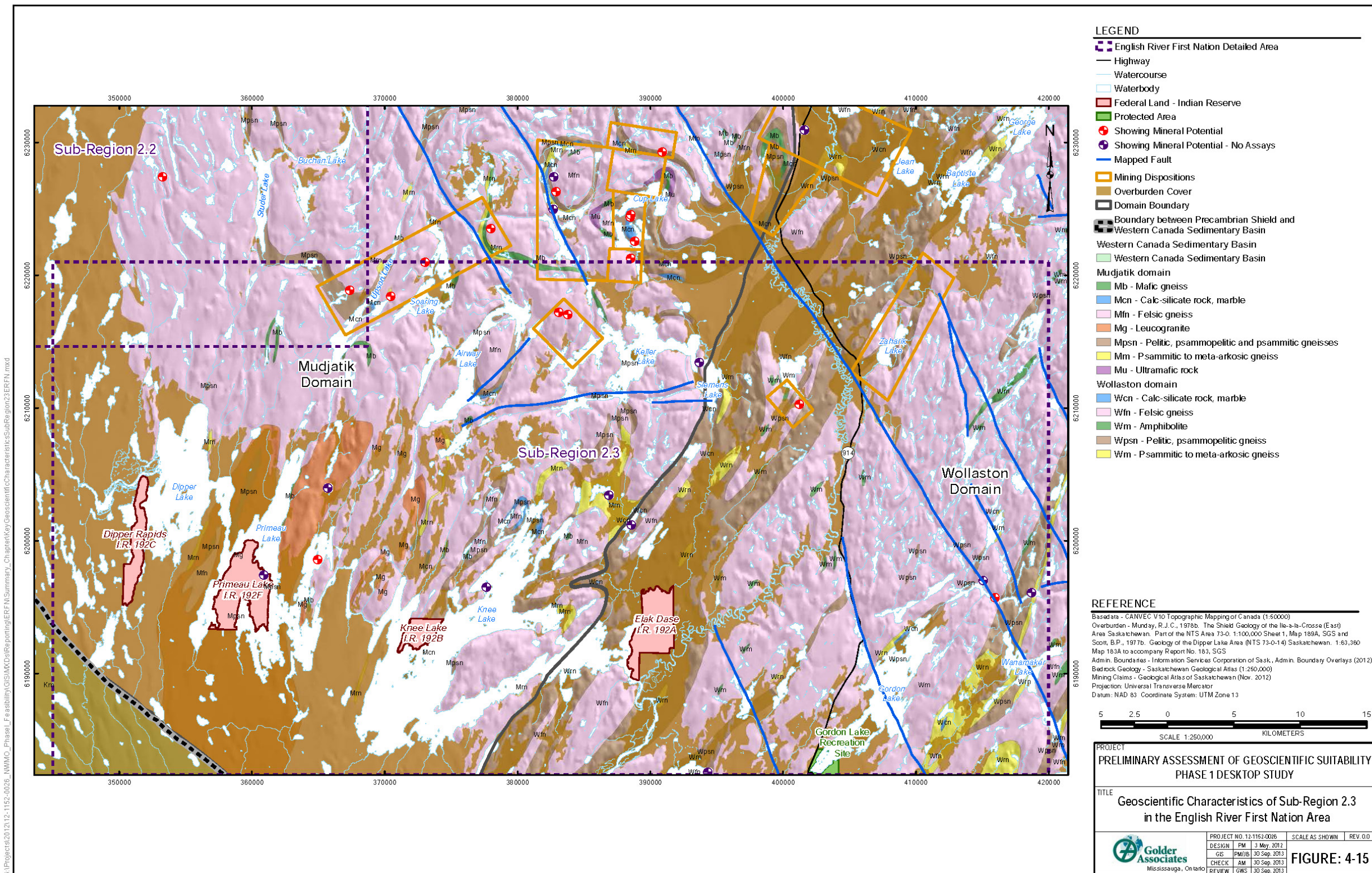


Figure 4-15: Geoscientific Characteristics of Sub-Region 2.3 in the English River First Nation Area

5. PRELIMINARY ENVIRONMENT AND SAFETY ASSESSMENT

5.1 Environment and Safety Assessment Approach

The objective of this preliminary assessment is to assess the potential to ensure the health and safety of people and the environment in the English River First Nation (ERFN) area, and to explore the potential to manage any environmental effects that might result from the APM Project. This is achieved by considering the following questions:

1. Is there anything in the natural environment that would preclude siting the repository somewhere in the ERFN area?
2. If the repository is located somewhere in the ERFN area, would environmental effects which could not be managed be likely to occur during siting, construction, operation, or decommissioning and closure of the repository?
3. If the repository is located somewhere in the ERFN area, would postclosure health or environmental effects which could not be managed be likely to occur?

The assessment presented here takes into account the following factors:

- Safe containment and isolation of used nuclear fuel;
- Safe construction, operation and closure of the repository; and
- Potential to avoid ecologically sensitive areas and locally significant environmental and cultural features.

The assessment is conducted at a desktop level (i.e., based on readily available information). It is expected that surface natural environment information is not uniformly available within the ERFN area, so that a lack of identified features in some locations could simply be due to data limitations. It is also clear that there is limited information at typical repository depths, which limits the ability to make substantive comments on postclosure safety beyond those presented in the geoscientific assessment (Chapter 4). It is intended that suitability of potential siting areas will be further evaluated in a staged manner through a series of progressively more detailed scientific and technical studies. As part of these future activities, discussions with interested communities, surrounding communities, and First Nations and Métis peoples, as well as field studies, would be undertaken to aid in the characterization of environmental conditions.

The Initial Screening criteria include that there must be sufficient available land and that the available land must be outside protected areas, heritage sites, provincial parks and national parks (NWMO, 2010). This chapter begins to provide information on environmental features in the ERFN area which may help inform the identification of potential suitable sites during subsequent stages of the site selection process.

The information presented in this chapter includes the following:

- General description of the environment;
- Assessment of potential effects on people and the environment in various project phases through closure and monitoring; and
- Assessment of postclosure safety aspects.

5.2 Description of the Environment

The environment and safety assessment is conducted within a defined geographic area around the English River First Nation, referred to as the “ERFN area.” For the purpose of this preliminary assessment, the area considered is the same as that selected for geoscientific assessment shown on Figure 4-1.

A detailed description of the environment for the ERFN area is provided in Golder (2013). Summary information is presented here.

5.2.1 Communities and Infrastructure

Figure 5-1 shows the location of ERFN within the regional area. Also shown are the seven reserve areas within the Canadian Shield region (Region 2 in the Initial Screening study) which have been grouped into three sub-regions (i.e., Sub-Regions 2.1, 2.2 and 2.3). One other reserve area, situated in a sedimentary rock environment, is also noted. Figure 5-1 also shows the infrastructure and major land use, including the locations of parks, protected lands, and Crown reserve lands.

The ERFN area encompasses several ERFN reserve areas. The ERFN reserve areas in Sub-Regions 2.1, 2.2 and 2.3 range in size from approximately 0.5 square kilometres to 17 square kilometres. The ERFN reserve areas are located across northern Saskatchewan and cover a large territory with a total population of 1,480¹. The nearest large municipality is the City of Prince Albert, 406 kilometres to the south via Highway 914. More information on ERFN is provided in Chapter 7.

There are a number of First Nation communities and organizations in the ERFN area, including Birch Narrows First Nation, Buffalo River Dene First Nation, Canoe Lake First Nation, Clearwater River Dene Nation, Flying Dust First Nation, Makwa Sahgaiehcan First Nation, Ministikwan Lake First Nation (formerly known as Island Lake First Nation) and Waterhen Lake First Nation; all are signatories to Treaty 6, 8 or 10. Métis Locals in the area include Patuanak #82, Beauval #37, Canoe River #174, Cole Bay #41, Kineepik – Pinehouse #9 and Sakitawak – Île-à-la-Crosse #21; all are located within Métis Nation-Saskatchewan Northern Region III.

The main transportation routes through the ERFN area include Highway 918, which travels north into the community of Patuanak in the Wapachewunak Indian Reserve, as well as Highway 914 running in a north-south direction along the eastern side of the ERFN area. There is also a network of winter roads interconnecting the ERFN communities in the southwest portion of the ERFN area during the winter months, including a road connecting to Patuanak. There is one airport within the ERFN area at Patuanak. No rail lines, high-voltage electrical transmission lines or gas pipelines were identified within the ERFN area. There is one operating landfill and a waste water treatment plant within the ERFN area.

The Gordon Lake Recreation Site is located in the southeast portion of the ERFN area along Highway 914 on Gordon Lake. There are no other parks, formally designated protected wildlife areas or conservation reserves in the ERFN area.

¹ Population for the English River First Nation available from Aboriginal Affairs and Northern Development Canada includes the registered on- and off-reserve population, and includes all reserves within the First Nation, not only those within the ERFN area.

The Saskatchewan Ministry of Tourism, Parks, Culture and Sport, as well as the National Historic Sites Database, identify 19 known archaeological sites in the ERFN area. The majority, 15 of the sites, are pre-contact artifact sites; of the remainder, one is a pre-contact artifact/feature combination site, and one is historic recurrent feature site. Two heritage resources have insufficient information to be given a site type designation.

Fur Conservation Areas are located throughout the ERFN area.

No information was publicly available regarding potable water supply within the ERFN area. As discussed in Section 4.3.7, the Saskatchewan Watershed Authority (SWA) Water Well Information Database contains records for six water wells relating to ERFN; however, all these records are located within the hamlet of Patuanak, outside the ERFN area, in the Western Canada Sedimentary Basin to the south (SWA, 2009). According to the database, there are no water wells located within the ERFN area.

5.2.2 Natural Environment

As described in Chapter 4, the ERFN area lies in the Kazan Uplands, a broadly rolling surface of the western Canadian Shield that occupies most of northern Saskatchewan, Manitoba and parts of the Northwest Territories. Second-order relief consists of ridges and valleys that are controlled by bedrock conditions. The land surface elevation within the ERFN area varies from 385 to 631 metres above sea level. Topographic highs generally correspond to bedrock outcrops, while topographic lows are generally areas of lakes, glacial deposits or bogs. About 13 per cent of the ERFN area is occupied by water bodies of various sizes.

Geologically, the ERFN area is situated within the Hearne craton that comprises the eastern portion of the Western Churchill Province of the Canadian Shield. The rocks of the Western Canada Sedimentary Basin occur in the southwestern portion of the area. The crystalline bedrock geology in ERFN area is dominated by 1.8 to 2.7 billion-year-old high metamorphic grade gneissic rocks that are complexly deformed. The Quaternary geology in the ERFN area is mostly composed of glacial deposits, including morainal plains, glaciofluvial plains, and glaciolacustrine plains.

The ERFN area has a sub-Arctic climate with very long and cold winters and cool to mild summers. Precipitation falls mainly from eastward-moving weather fronts from the Arctic and interior regions of the continent. Most precipitation falls between June through September and is associated with continental weather fronts moving from the Pacific crossing the prairies bringing showery weather or scattered thunderstorms.

Figure 5-2 shows the significant natural features within the ERFN area, including watershed boundaries, significant ecological areas, and ranges for known rare plant and animal species, including woodland caribou.

The ERFN area is located within the Churchill River Basin which eventually flows into Hudson Bay.

The ERFN area is located in northern Saskatchewan's boreal forest in the Churchill River Upland Ecoregion of the Boreal Shield. Most of the ERFN area is located within the Northern Provincial Forest North (Government of Saskatchewan, 2007). The Northern Provincial Forest North makes up 63 per cent of provincial forest in Saskatchewan and is designated as non-commercial (Government of Saskatchewan, 2007). The southwest of the ERFN area includes

the northern portion of the North West Communities Term Supply Licence (TSL), which makes up 6 per cent of provincial commercial forest in Saskatchewan (Government of Saskatchewan, 2007).

Moose, black bear, and other mammals such as the muskrat, beaver, river otter, snowshoe hare and gray wolf are common within the Churchill River Upland Ecoregion. Bird diversity is considered to be medium; however, the Churchill River system contains the second highest concentration of nesting bald eagles in North America. Resident birds include great horned owl, common raven, spruce grouse, ruffed grouse, great gray owl and others. Amphibians and reptiles common in the Churchill River Upland include Canadian toad, wood frog and red-sided garter snake.

There are no federally listed plant species currently identified as occurring within the ERFN area, but there are several species tracked by the province. Provincially tracked plant species include yellow immaculate lily, pale manna grass, northern groundsel, water lobelia and others. Areas where these plants occur are indicated using green hatching on Figure 5-2. Woodland caribou is a threatened species that has known habitat within the ERFN area (indicated with brown hatching on Figure 5-2), although it is likely this species may exist beyond the habitat boundary depicted by contiguous boreal forest.

Lake sturgeon is known to occur in downstream sections of the Churchill River near the Manitoba border. The lake sturgeon has been identified as Endangered by the Committee on the Status of Endangered Wildlife in Canada (COSEWIC, 2010) and is currently being considered for listing under the federal *Species at Risk Act*, 2012.

Further data collection through site-specific surveys and potential discussions with interested communities and First Nations and Métis peoples would be needed to refine habitat use and suitability for these species, should the community proceed in the site selection process.

5.2.3 Natural Hazards

Natural hazards may be important with respect to operational and postclosure safety of the repository. Potential natural hazards that could occur in the ERFN area are described in the Environment Report (Golder, 2013). A preliminary qualitative assessment of potential natural hazards is summarized below.

- Earthquakes – Low risk – Located in a seismically stable region of the Canadian Shield and has a low seismic hazard rating (NRCan, 2010) (see Chapter 4 for additional information).
- Tornadoes/Hurricanes – Low risk – Located in an area with a low tornado frequency (less than 0.2 tornadoes per year per 10,000 square kilometres), but where there is a potential for F0–F1 tornadoes (Sills et al., 2012) and is located outside the geographic area where hurricanes occur.
- Flooding – Possible risk – Possible risk of flooding in low-lying areas along major river systems. Risk will vary based on specific location.
- Drought – Low risk – Risk of drought is low and unlikely to affect the viability of local water sources.
- Snow/Ice – Low risk – Total average annual snowfall is moderate (180 centimetres), and extreme snowfall events are uncommon.

- Fire – Moderate to high risk – Forest fires occur in the area and have historically been greater than 1,000 square kilometres in size. They have affected approximately 50 per cent of the area over a 35-year period.
- Landslide – Low risk – General risk of landslide is low due to stable slopes of modest gradients and low seismic hazard rating. Risk will vary based on specific location.
- Tsunami – Negligible risk – Low seismic hazard rating and absence of sufficiently large water bodies.

5.2.4 Environment Summary

Table 5-1 presents summary information for the ERFN area taken from the Environment Report (Golder, 2013).

Table 5-1: Summary of Environmental Features Within the ERFN Area

Environmental Feature	Summary
Protected Areas	
Known Heritage Sites (Including Archaeological Sites)	Yes
Provincial Parks, Conservation Reserves and Recreation Sites	Yes
Wetlands	Yes
Infrastructure	
Availability of Major Water Source Within 5 kilometres	Yes
Major and Minor Road Access	Very Limited
Major Utility Alignments	No
Nearby Communities	Yes
Land Use	
Water Body/Wetland Coverage	13%/13%
Active Agriculture	No
Active Forestry	Yes
Active Trapping and Hunting	Yes
Active Sport or Commercial Fishery	Yes
Natural Environment	
Potential Habitat Area for Endangered/Threatened/Species at Risk	Yes
Presence of Known Important Terrestrial Habitat Areas	Yes
Presence of Known Important Aquatic Habitat Areas	Yes
Areas of Natural and Scientific Interest (ANSIs) and Earth or Life Science Sites	No

Environmental Feature	Summary
Natural Hazards	
Occurrence of Forest Fires	Yes
Potential for Earthquakes	Low
Potential for Tornadoes or Hurricanes	Low
Potential for Flooding, Drought, Extreme Snow and Ice	Possible
Potential for Landslides	Low

5.3 Potential Environmental Effects

This section presents the results of a high-level screening assessment performed to identify potential interactions between the project and the environment. The assessment considers:

- Activities associated with each project phase through closure and monitoring;
- Potential interaction of the activities with the environment;
- Environmental components that could be affected by the interaction;
- Potential effects of the interaction with the environmental components; and
- The potential for mitigation measures to avoid or minimize adverse effects.

The interactions, effects and mitigation measures are determined by reference to existing Canadian and international environmental assessments, and not through site-specific analyses. Lastly, a judgment of the significance of residual adverse effects is made assuming implementation of feasible management or mitigation.

Since specific candidate site(s) within the ERFN area have not been defined, the assessment reflects general conditions across the area. A full environmental assessment would eventually be completed for any preferred site once determined, in accordance with the *Canadian Environmental Assessment Act, 2012*.

The environment is described by individual environmental components, each of which represents physical, biophysical, or social features that could be affected by the project. Environmental components used to understand the potential for environment effects at this preliminary assessment phase are:

- Atmospheric Environment: air quality, noise, vibration and light;
- Subsurface Environment: geology, hydrogeology, and groundwater quality;
- Aquatic Environment: surface water quality, surface water quantity and flow, sediment quality, and aquatic habitat and communities including sensitive species;
- Terrestrial Environment: vegetation communities, soil quality, wildlife habitat and communities, natural heritage features and sensitive species;
- Radiation and Radioactivity: radiation dose to humans, including members of the public and project workers, and radiation dose to non-human biota; and
- Cultural Resources: Aboriginal heritage resources and Euro-Canadian heritage resources.

5.3.1 Potential Effects During the Site Selection Process

As explained in Section 1.5, the site selection process includes the identification of potential sites within the smaller number of communities and subsequent detailed investigations of preferred sites in communities that continue in the site selection process. These investigations will involve field surveys to better characterize the site-specific environment, including airborne geophysics, detailed geological mapping, drilling and testing of boreholes, and environmental surveys. Activities may include line cutting and temporary road construction activities to construct access routes to sites undergoing detailed evaluation.

Table 5-2 summarizes the generic project-environment interactions that could occur during the site selection process. These activities may result in environmental effects associated with noise, vegetation clearing for site access, drilling/blasting and increased traffic. Site-specific project-environment interactions for the ERFN area would need to be evaluated during subsequent steps of the site selection process.

Implementation of an environmental management plan for these activities would be expected to reduce the effects. For example, drilling fluids associated with site exploration boreholes would be contained at the site and disposed of appropriately. In addition, the location of drill sites and the alignment of roads for access to drill sites (if required) would be determined collaboratively with the community and First Nations and Métis peoples, and be designed to avoid protected areas, habitat areas for species of conservation concern and heritage sites. Timing of construction activities would be controlled to mitigate effects on biota if any potential interactions are identified.

Overall, no project-environment interactions are identified that would prevent activities associated with site selection in the ERFN area.

Table 5-2: Potential Interactions With the Biophysical Environment During Site Selection Process

Environmental Component	Main Considerations	Is There Potential for an Effect?	Is Management and Mitigation Possible?	Are Significant Residual Effects Anticipated?
Atmospheric Environment	Vehicle emissions, dust, noise, light, vibration from blasting	Yes	Yes	No
Subsurface Environment	Change in groundwater quality and flow from site clearing and blasting	Yes	Yes	No
Aquatic Environment	Change in surface water quality and flow from site clearing, disturbance to aquatic habitat or biota from access construction, vibration due to blasting	Yes	Yes	No
Terrestrial Environment	Clearing and disturbance to terrestrial habitat or biota from access construction, noise, vibration from blasting, increase in traffic	Yes	Yes	No

Environmental Component	Main Considerations	Is There Potential for an Effect?	Is Management and Mitigation Possible?	Are Significant Residual Effects Anticipated?
Radiation and Radioactivity	None – no additional radiation beyond natural background	No	—	—
Cultural Resources	Disturbance of archaeological resources from clearing	Yes	Yes	No

5.3.2 Potential Effects During Construction

The Construction Phase comprises the development of the selected site, construction of facilities, utilities and infrastructure necessary to support development and operation of the project, and excavation of the underground facilities and some of the placement rooms. During this phase, surface and underground facilities will be installed and commissioned, and will be ready to begin receiving used fuel. This phase could take 10 or more years to complete. A general description of the facility is provided in Chapter 3. Site preparation and construction would occur following completion and approval of an environmental assessment under the *Canadian Environmental Assessment Act, 2012*, and after applicable permits have been obtained.

A substantial workforce would be expected. Since ERFN and its periphery contain a large area in which the repository could be located, accommodations for the temporary construction workers would be needed; the location of this camp would be determined collaboratively with the community, surrounding communities and First Nations and Métis peoples in the area. The accommodations could have capacity for up to 600 temporary workers, and include supporting facilities such as kitchen and dining areas (see Chapter 3). Planning of such accommodations and facilities would be undertaken collaboratively with the community and take into account opportunities for fostering well-being of the community and area as discussed in Chapter 7.

Lay-down areas with storage and yard facilities for materials and equipment will also be necessary. It is assumed that new access road and railway systems may be required to provide access to the project site.

Temporary infrastructure to support the construction workforce and activities, including sewage treatment, water supply, and waste management facilities, would be made available at the project site until permanent infrastructure (i.e., powerhouse, water treatment plant, sewage treatment plant, landfill) are established. Electricity for site preparation activities and for early construction activities is assumed to be provided by diesel generators. Heating for construction trailers and any temporary worker accommodations is assumed to use natural gas or propane.

During site preparation, the main activities would include clearing existing vegetation, levelling the site and installing site drainage systems to manage surface run-off. Fuel storage and water storage tanks would also be located at the site to facilitate construction activities.

The major activity during construction would be the development of underground facilities. Repository construction begins with shaft sinking and full development of underground tunnels and service areas. This will include development of the Underground Demonstration Facility.

The service shaft, waste shaft and upcast ventilation shaft would be excavated by controlled drill and blast techniques. Repository access tunnels would also use controlled drill and blast techniques or rock boring technology, designed to minimize damage to the surrounding rock. Once the shafts and access tunnels are complete, the first panel of placement rooms would be excavated. The remainder of placement room excavations would take place during the Operation Phase.

For a 4.6 million fuel bundle repository, storage of the excavated rock is expected to require an area of about 700 metres by 700 metres, with a height between 3 metres and 6 metres. A small portion of the excavated rock would be maintained on-site to support aggregate operations, with the balance transferred to the excavated rock disposal area, whose location would be determined collaboratively with the community and area (Chapter 3). The disposal area will include a stormwater run-off pond to collect and manage the effluent before release to the environment in accordance with applicable regulatory requirements. Depending on the composition of the excavated rock and the consequence of its exposure to environmental conditions, some consideration may need to be given to the potential production of acid rock drainage. Any mitigating measures required will form part of the overall environmental management program that will be developed in detail in later steps of the site selection process.

The construction of both above ground and underground facilities will require dewatering, as well as surface water run-off management during the construction stages. Intermediate and deep groundwater generated during dewatering will require treatment for dissolved solids (e.g., iron and manganese) prior to release into the environment, whereas shallow groundwater and surface water run-off is not likely to require significant treatment. Water taking and water discharge into the environment will be strictly managed in accordance with provincial regulations.

During this phase, it would also be necessary to construct the permanent surface buildings and complete installation of common services, including waste management systems, utilities, and process and potable water supplies. Given that landfill space in the ERFN area is limited, and taking into account that many existing local commercial facilities operate their own landfills, it is assumed that a landfill would be constructed and operated at the project site throughout the Construction, Operation, Extended Monitoring, and Decommissioning and Closure Phases. It is assumed that an aggregate (rock crushing) plant and a concrete batch plant would need to be established on-site, and then operate as necessary until the repository is closed.

Buildings and facilities that are designated to be within the Nuclear Security Protected Area of the complex would be surrounded by a security fence, and lighting would be provided along the fence and at building entrances. A perimeter fence around the entire complex would also be installed. The fenced portion of the site is anticipated to occupy an area of about 600 metres by 550 metres, with an additional fenced portion measuring about 100 metres by 100 metres some distance away, housing a ventilation shaft. During this phase, water would be required primarily for drilling and excavation, for concrete mixing, and for worker drinking and personal use. Service water would be provided from a local, suitable source.

Current planning assumptions indicate the duration of this period would be about 10 years. The material requirements during this phase (water, cement, rock movement, traffic) would be of a scale and nature similar to other large mine or construction projects.

Table 5-3 summarizes the project-environment interactions that are expected to occur during the Construction Phase. This phase is the most disruptive to the biophysical environment.

Construction activities may result in environmental effects associated with vegetation clearing, drilling and blasting, excavation, excavated rock storage, hardening of surfaces, placement of infrastructure, surface water and groundwater management, emissions from vehicles and equipment, dust, noise and increased traffic.

In-design mitigation measures and implementation of an environmental management plan would reduce the environmental effects. Measures may include selection of infrastructure and corridor locations to avoid protected areas, habitat areas for communities or species of conservation concern, or heritage sites. Equipment will be designed to control emissions to air, or to reduce noise. Dewatering for subsurface construction, surface water drainage management, operational and potable water supply and waste water management would be designed and implemented in compliance with applicable regulations.

Within the ERFN area, it is anticipated, based simply on the amount of area, that sites exist that avoid protected areas, and therefore, site preparation and construction activities could be undertaken. Feasibility will be reliant on appropriate understanding of the environmental conditions at the site scale, in-design mitigation, and compliance with an environmental management plan designed around applicable legislation.

Overall, no project-environment interactions are identified that would prevent activities associated with site preparation and construction in the ERFN area.

Table 5-3: Potential Interactions With the Biophysical Environment During Construction

Environmental Component	Main Considerations	Is There Potential for an Effect?	Is Management and Mitigation Possible?	Are Significant Residual Effects Anticipated?
Atmospheric Environment	Vehicle and equipment emissions, dust, noise, light, vibration due to blasting	Yes	Yes	No
Subsurface Environment	Change in groundwater quality and flow due to withdrawal for supply, drawdown for drilling and construction dewatering, and management of run-off from hardened surfaces	Yes	Yes	No
Aquatic Environment	Change in surface water quality or flow, disturbance to aquatic habitat or biota due to placement of infrastructure and required water supply, vibration due to blasting	Yes	Yes	No
Terrestrial Environment	Clearing and disturbance to terrestrial habitat or biota from infrastructure or rock pile placement, noise, vibration from blasting, increase in traffic	Yes	Yes	No

Environmental Component	Main Considerations	Is There Potential for an Effect?	Is Management and Mitigation Possible?	Are Significant Residual Effects Anticipated?
Radiation and Radioactivity	Doses to humans and biota from radon and natural rock activity	Yes	Yes	No
Cultural Resources	Disturbance of archaeological resources from clearing, placement of infrastructure, blasting	Yes	Yes	No

5.3.3 Potential Effects During Operation

The Operation Phase includes the receipt, packaging and placement of used fuel in the repository. For a used fuel inventory of 4.6 million bundles, repository operations would last about 38 years (Chapter 3). Facility operations would only begin when all approvals, including a Canadian Nuclear Safety Commission (CNSC) operating licence, have been received.

All used fuel manipulations will take place in the Used Fuel Packaging Plant. This is a multi-story reinforced concrete structure designed for receiving empty used fuel containers, receiving filled transportation casks, transferring used fuel bundles from the transportation casks to the used fuel containers, and sealing, inspecting and dispatching filled used fuel containers for placement in the repository. Each placement site would be sealed following container placement. Once all sites in a placement room are sealed, the entire room would be closed and sealed.

Most steps in the packaging process are remotely operated, taking place in radiation-shielded rooms. Radioactive areas are maintained at a slightly negative pressure to preclude the spread of contamination. Ventilation air is cleaned, filtered and monitored prior to leaving the facility. Radioactive releases during normal operation are anticipated to be a very small fraction of the regulatory limits.

To meet regulatory requirements, the safety analysis will investigate the consequences of upsets and accidents occurring during the Operation Phase. While the specific events to be analyzed will be defined in the future, such occurrences as loss of power, loss of ventilation and dropping of a container will be addressed to verify and demonstrate robustness of the design. Analysis of similar events at other proposed used fuel repositories indicates the consequences are anticipated to be well below the regulatory limits.

An environmental monitoring system will be established to monitor for environmental effects, to optimize facility performance and to demonstrate regulatory compliance. The environmental monitoring program would consist, as a minimum, of the following components:

- Groundwater Monitoring;
- Stormwater/Surface Water Monitoring;
- Air Quality Monitoring;
- Meteorological Monitoring; and
- Seismic and Vibration Monitoring.

Maintenance of the equipment and facilities, including safety checks and inspections, would be routinely undertaken during this phase. Support activities that would be carried out include preparation of buffer, backfill and repository sealing materials used in borehole and placement room sealing, rock crushing and concrete mixing. The main external supplies would be the containers and the clay seal materials, which would be shipped through the area to the site.

The Operation Phase also includes continued excavation of additional placement rooms, which could involve drilling and blasting, tunnel boring, removal of rock and continued operation of the excavated rock stockpile area.

Raw water for the site would be sourced locally at the rate needed to meet the demands of site personnel, concrete production, sand production and dust control. Water is not required for cooling of the used fuel.

Sewage collected from all serviced buildings will be piped to a Sewage Treatment Plant for treatment to provincial standards prior to discharge.

Several ponds will be established to affect either process water or stormwater control. All the ponds will be lined over their base and embankments with polyethylene for protection and to prevent water infiltration into the ground. Collected flows will be quality monitored and treated as required before being directed to downstream process (e.g., aggregate crushing plant) or to the off-site discharge.

Low- and intermediate-level radioactive waste will be handled as separate waste streams. Active solid waste may be generated in the Used Fuel Packaging Plant, the Auxiliary Building and the active liquid waste treatment process. These wastes would consist of such things as modules from the incoming transport containers, filters, spent resins and cleaning materials.

Active solid wastes that are not or cannot be decontaminated to free-release limits will be placed into approved transportation containers and shipped off-site to a licensed long-term management facility.

Active liquid waste may be generated in the Used Fuel Packaging Plant and the Auxiliary Building. These wastes would originate from decontamination of used fuel modules, cell wash downs, and the wet decontamination of irradiated fuel transport casks and containers. Active liquid waste would be managed in two facilities, a storage building and a waste treatment building, with the storage building incorporating secondary containment for spills or leaks. Most of these liquids will be cleaned on-site and returned to the environment with any residuals being sent to off-site disposal.

Monitoring would be conducted throughout the Operation Phase, including a period of time after the last used fuel containers have been placed prior to the start of decommissioning.

Activities could include emissions monitoring, environmental monitoring, repository performance monitoring, and maintenance activities. Postclosure monitoring is discussed in Section 5.4.

Table 5-4 summarizes the project-environment interactions that are expected to occur during the Operation Phase. Implementation of an environmental management plan, well-defined operating procedures, and followup on a comprehensive monitoring program would be expected to reduce the environmental effects.

Overall, no project-environment interactions are identified that would prevent operating the repository in the ERFN area.

Table 5-4: Potential Interactions With the Biophysical Environment During Operation

Environmental Component	Main Considerations	Is There Potential for an Effect?	Is Management and Mitigation Possible?	Are Significant Residual Effects Anticipated?
Atmospheric Environment	Vehicle and equipment emissions, dust, noise, light, vibration due to underground blasting	Yes	Yes	No
Subsurface Environment	Change in groundwater quality and flow due to withdrawal and dewatering, and management of run-off from hardened surfaces and the excavated rock pile	Yes	Yes	No
Aquatic Environment	Change in surface water quality or flow, disturbance to aquatic habitat or biota due to placement of infrastructure and required water supply, run-off from surfaces and the rock pile, and vibration due to underground blasting	Yes	Yes	No
Terrestrial Environment	Disturbance to terrestrial habitat or biota from infrastructure or rock pile placement/run-off, noise, vibration from blasting, increase in traffic	Yes	Yes	No
Radiation and Radioactivity	Doses to humans and biota from radon, natural rock activity and repository operation	Yes	Yes	No
Cultural Resources	Disturbance to local enjoyment of the area	Yes	Yes	No

5.3.4 Potential Effects During Decommissioning and Closure

The Decommissioning and Closure Phase of the project would begin once placement operations have been completed, sufficient performance monitoring data have been collected to support approval to decommission, a decommissioning licence has been granted, and the community has agreed to proceed to this phase. This phase would end when the repository has been sealed and all surface facilities have been decontaminated and removed. Monitoring would continue for a period of time as determined in discussion with regulatory authorities and the community. The main activities undertaken during this phase would include:

- Decontamination, dismantling, and removal of surface and underground infrastructure and facilities, including water intake structures;
- Sealing of tunnels, shafts and service areas;
- Sealing of all surface boreholes and those subsurface boreholes not required for monitoring;
- Closure of the on-site landfill; and
- Monitoring as necessary.

Once the repository is sealed and all buildings and facilities are removed, the area must be shown to meet regulatory limits for the agreed-upon end-state land use. This would include landscaping and restoration of natural habitat on the site.

Before the facility is closed, used fuel handling activities would cease, all the underground placement rooms would be sealed, and any related radiological emissions would stop. During closure, any residual radioactive materials would be removed. Structures used for radioactive work would be carefully dismantled to limit the amount of dust produced. Any radioactive soil would be managed in accordance with applicable regulations or guidelines. The radiological releases are anticipated to be a small fraction of regulatory limits and no greater than those during the Operation Phase.

Table 5-5 summarizes the project-environment interactions that are expected to occur during the Decommissioning and Closure Phase. The potential environmental effects are expected to be similar to those encountered during site preparation and construction, with the exception of the presence of residual radioactive materials.

The implementation of an environmental management plan specific to this phase of the project along with continued occupational dose management programs would reduce potential effects on humans and the environment. More generally, the net effect of the decommissioning would be to reduce the surface footprint of the repository and therefore would in general be beneficial to the environment after completion.

Overall, no project-environment interactions are identified that would prevent decommissioning and closing the repository in the ERFN area.

Table 5-5: Potential Interactions With the Biophysical Environment During Decommissioning and Closure Activities

Environmental Component	Main Considerations	Is There Potential for an Effect?	Is Management and Mitigation Possible?	Are Significant Residual Effects Anticipated?
Atmospheric Environment	Vehicle and equipment emissions, dust, noise, and light	Yes	Yes	No
Subsurface Environment	Change in groundwater quality and flow due to closure of system for withdrawal for supply and management of run-off from hardened surfaces and the rock pile	Yes	Yes	No
Aquatic Environment	Change in surface water quality or flow, disturbance to aquatic habitat or biota due to removal of infrastructure, run-off from the rock pile and required water supply	Yes	Yes	No
Terrestrial Environment	Clearing and disturbance to terrestrial habitat or biota from infrastructure or rock pile removal, noise, increase in traffic	Yes	Yes	No
Radiation and Radioactivity	Doses to humans and biota from radon and from residual radioactivity during infrastructure removal operations	Yes	Yes	No
Cultural Resources	Disturbance to local enjoyment of the area	Yes	Yes	No

5.3.5 Potential Effects During Monitoring

The conceptual project design makes provision for up to two periods of monitoring; however, specific details would be developed in collaboration with the local community. The first of these periods would occur during operations after the placement activities are completed and prior to the initiation of the Decommissioning Phase. The other monitoring period may occur during decommissioning. Activities during these monitoring periods could involve monitoring conditions in the repository itself, as well as monitoring environmental factors in the geosphere and biosphere (i.e., subsurface and surface environments).

Monitoring activities may require human presence. Such activities could include managing boreholes and acoustic monitors, and conducting air, water and biology surveys or sampling. These would likely use existing borehole sites and roads. When compared to the environmental

effects associated with the earlier project phases, potential environmental effects associated with conducting this monitoring are likely to result in fewer environmental effects and are therefore not discussed further.

Following site restoration and a period of monitoring, and with community agreement, a licence to abandon the site would be obtained. In this regard, “abandon” (a term that exists within the regulatory framework) means that the site would not require ongoing regulatory controls and licensing by the CNSC. While further monitoring would not be legally required, monitoring could be continued depending on arrangements with the local community. It is possible that permanent markers would be installed to inform future generations of the presence of the sealed repository.

5.4 Postclosure Safety

5.4.1 Postclosure Performance

In the repository design, the radioactivity is initially contained within the used nuclear fuel. The bulk of the used fuel (98 per cent) is solid ceramic uranium dioxide.

The used nuclear fuel is sealed in durable metal containers and placed in an engineered structure excavated deep within a stable rock formation. The layout of the repository would be a network of tunnels and placement rooms designed to accommodate the rock structure and stresses, the groundwater flow system, and other subsurface conditions at the site. A clay buffer material would surround each container, and backfill material and other seals would close off the rooms and fill the shafts.

The rock and deep groundwater that surround the repository would provide stable mechanical and chemical conditions that would promote containment of the wastes for long times. After closure, the repository would initially (within about 100 years) heat up to a maximum temperature of around 100°C and then slowly cool back to ambient rock temperatures. Within several hundred years, natural groundwater within the rock would seep back into the facility and re-saturate the space in the clay buffer and room backfill. During this same period, the majority of the initial (and more radioactive) fission products in the used fuel would decay to stable, non-radioactive elements. However, the residual radioactivity is still hazardous, and would include long-lived fission products, actinides and uranium decay products.

The potential effects of the used fuel repository over the very long term would be from potential releases of radionuclides and other non-radioactive contaminants leached or dissolved from the placed used fuel. These contaminants could migrate into the bedrock and deep groundwater, and could eventually reach the surface environment.

5.4.2 Postclosure Assessment

To support the design and to check the long-term site safety, a postclosure safety assessment would be performed. In this assessment, computer models are applied to a suite of analysis cases to determine potential effects on the health and safety of persons and the environment. The assessment time frame extends from closure until the time at which the maximum impact is predicted, with a one-million-year baseline adopted based on the time period required for the used fuel radioactivity to decay to essentially the same level as that in an equivalent amount of natural uranium.

The postclosure assessment does not predict the future, but instead examines potential consequences from various postulated scenarios, ranging from likely to “what if.” The Normal Evolution Scenario represents a reasonable extrapolation of the site and repository, and accounts for anticipated significant events such as glaciation. Sensitivity studies assume degraded performance of various components of the multi-barrier system to demonstrate the conclusions are not especially sensitive to uncertainties in the input information. Disruptive Scenarios postulate the occurrence of unlikely events leading to possible penetration of barriers and abnormal loss of containment.

Assessing the postclosure suitability of the ERFN area and specific sites therein for hosting the used fuel repository requires substantive site-specific information on the geology at repository depth. The suitability of the local geology for hosting a repository is discussed in Chapter 4. This geoscience assessment addresses factors such as:

- **Safe containment and isolation of used nuclear fuel** – Are the characteristics of the rock at the site appropriate to ensuring the long-term containment and isolation of used nuclear fuel from humans, the environment and surface disturbances?
- **Long-term resilience to future geological processes and climate change** – Are the rock formations beneath the siting area adequate, such that they will not be substantially altered by natural geological disturbances and events such as earthquakes and climate change?
- **Safe construction, operation and closure of the repository** – Are rock conditions at the site suitable for the safe construction, operation and closure of the repository?
- **Isolation of used fuel from future human activities** – Is human intrusion at the site unlikely, for instance, through future natural resource exploration or extraction?

At present, due to the limited information on the geology available at this stage in the assessment process, it is not possible to conduct a detailed postclosure safety assessment. Therefore, the current postclosure safety assessment conclusion is the same as the assessment presented in Chapter 4, where it is judged that there are geological units that are potentially suitable for hosting the repository within the ERFN area.

However, it is possible to draw on the results from a number of postclosure safety assessments examining similar, but hypothetical sites and repository designs, in order to build confidence in long-term safety.

Four major postclosure safety assessments for a deep geological repository for used CANDU fuel, located at hypothetical sites on the Canadian Shield, have been carried out over the past 20 years (AECL, 1994; Goodwin et al., 1996; Gierszewski et al., 2004; NWMO, 2012). Similar studies assessing repository concepts in crystalline rock have also been published in other countries, notably Sweden (SKB, 2011) and Finland (Posiva, 2007). Although the geologic environment and details of the repository concept vary from study to study, all studies found that management of used nuclear fuel in a deep geological repository is a safe viable option for protecting humans and the environment from the associated long-term hazards. A brief summary of the scenarios analyzed in the Canadian postclosure safety assessments is provided to illustrate this point.

The most likely scenario by which any radionuclide from a deep geological repository can reach the biosphere is through transport from a failed or defective container through the water within the rock porosity. Due to the multiple engineered barriers and the relatively impermeable nature of the Canadian Shield at suitable sites, the analyses show that most of the radioactivity would

remain trapped within or near the repository and decay away. The small amounts reaching the biosphere after thousands of years lead to maximum dose rates for suitable sites that are orders of magnitude below the regulatory dose limit (i.e., 1.0 milliSievert (mSv) per year) and the Canadian background dose rate (i.e., roughly 1.8 mSv/year).

The impacts can also be assessed by comparing the calculated concentrations or flux of any radionuclides migrating from the repository to the surface with the concentrations or fluxes of naturally occurring radionuclides. These comparisons indicate that the impacts of any migrating radionuclides would be less than the impacts associated with naturally occurring radionuclides.

The potential chemical toxicity hazard posed by a deep geological repository has also been examined (NWMO, 2012). While the used fuel does not contain hazardous chemicals, it is largely uranium (a heavy metal), and it contains small amounts of other elements that can be toxic in sufficiently high concentrations. Safety assessments indicate that the natural and engineered barriers can provide effective protection against transport of potentially hazardous elements from the repository.

In practical terms, there would be no noticeable effect at the site or surrounding environment.

5.5 Climate Change Considerations

5.5.1 Near-Term Climate Change

Due to the long duration of the project, it is prudent to consider how climate change might have an influence on the repository site.

Over the course of the project lifespan from site preparation to closure (approximately a century), regional climate parameters such as temperature, precipitation and wind could be altered. These changes could lead to, for example, an increase or decrease in surface waters, extent of forestry, local agriculture, storm frequency and intensity, or the frequency of forest fires.

While such changes could affect the schedule, they will have essentially no effect on the safety of the repository during the Operation Phase. As noted earlier, water is not required to maintain cooling of the used fuel, so any interruptions to the water or power supply would have essentially no effect on public safety. The range in weather conditions would be taken into account in the design of surface facilities (e.g., by ensuring that the repository shaft collars are located above areas that could be affected by flooding).

Climate change could alter habitat suitability and availability for aquatic and terrestrial biota, with a shift in the composition of plant communities towards those better adapted to warmer conditions. This shift in forest type could, in turn, affect available habitat for boreal-oriented species. Development of re-vegetation plans at closure would take into account how plant community attributes may be altered in response to climate change.

During postclosure, the depth of the repository and the applied sealing measures essentially isolates the repository from all surface effects except glaciation, which is discussed in the next section.

5.5.2 Glaciation

The Canadian Shield has been covered by ice sheets for nine major glacial cycles over the past one million years. These cycles, with a period of approximately 100,000 years, are believed to be largely related to variations in solar insolation and the location of the continents.

The continents will not change position significantly over the next million years, and the variation in solar insolation is predictable based on known earth orbital dynamics. Studies indicate that over the next 100,000 years or so, the amplitude of insolation variations will be smaller than during the last glacial cycle (Berger and Loutre, 2002). It is also clear that the composition of greenhouse gases is presently significantly larger than usual. Such conditions could suppress the initiation of a glacial cycle for 50,000 years or longer. Beyond this time, a larger reduction in solar insolation is anticipated, and therefore, a stronger trigger to initiate a new glacial cycle will occur.

While the timing of the onset of the next cycle cannot be determined, the first ice sheet advance over the repository site is not anticipated to occur within the next 60,000 years, with even longer delays (up to 500,000 years) proposed in some studies (Berger and Loutre, 2002; Archer and Ganopolski, 2005). This implies that a significant time period is available for radioactivity levels in the used fuel to decay prior to glacial onset.

The geology of the ERFN area is typical of many areas of the Canadian Shield. A review of the findings of previous field studies involving fracture characterization found that fractures below a depth of several hundred metres in a number of plutons in the Canadian Shield are ancient features. Subsequent stresses, such as those caused by glaciation, generally have been relieved by reactivation along the existing zones of weakness rather than by formation of large new fracture zones. The repository would be located to avoid or minimize contact with fracture zones.

Glacial/interglacial cycling will affect hydrogeological conditions in the overburden and shallow bedrock groundwater zones. Future ice sheets will cause significant changes in the surficial physical environment and the shallow groundwater zone in relation to the formation of permafrost, altered hydraulic pressures and flow rates, and penetration of glacial recharge waters. In low porosity, low permeability systems, geochemical and isotopic data suggest that only the upper, actively circulating groundwater system was affected by past glaciations, with deeper, denser, high-salinity waters largely unaffected.

The effects of glaciation on a deep repository have been assessed in the Glaciation Scenario study for a hypothetical site on the Canadian Shield (Garisto et al., 2010). The study shows that the net impact would not be significantly different from that associated with the assumption of a constant climate and the consequences would be well below regulatory limits.

Site-specific studies are necessary to understand potential effects over the long term that could occur because of the presence of the closed used fuel repository. Subject to these studies, it is assumed that the repository can be placed sufficiently deep that it would not be affected by glaciation.

5.6 Environment and Safety Findings

Based on the available environmental information and the anticipated project activities, no environmental conditions have been identified that would preclude siting the repository somewhere within the ERFN area. The assessment has identified some specific areas that would be excluded as they contain parks and protected areas. Subsequent to the identification of more specific potential siting areas, a more definitive environmental evaluation could result in the exclusion of additional areas based on such things as, for example, the presence of migration routes, the proximity to important habitats and cultural sensitivity. Discussions with interested communities, surrounding communities, and First Nations and Métis peoples, as well as field studies, would be needed to fully characterize the environmental conditions in these potential siting areas.

The findings also indicate that the Site Selection, Construction, Operation, Decommissioning and Closure, and Monitoring Phases will result in effects to the environment. Because many of these effects would be similar to other large industrial or mining projects, it is anticipated that the long-term interactions or potential environmental consequences can be managed or mitigated through a combination of in-design features, operating procedures, and implementation of a sound environmental management plan. These mitigating measures would be defined in later phases of the project as more information becomes available.

At present, due to the limited information on the geology at depth available at this stage in the assessment process, it is not possible to conduct a site-specific postclosure safety assessment. The current postclosure safety conclusion is therefore the same as the assessment in the geoscientific suitability assessment (Chapter 4), where it is judged that there are geological units that are potentially suitable for hosting the repository. Site-specific safety assessments would be created at later phases of the project when more information on the local geology becomes available.

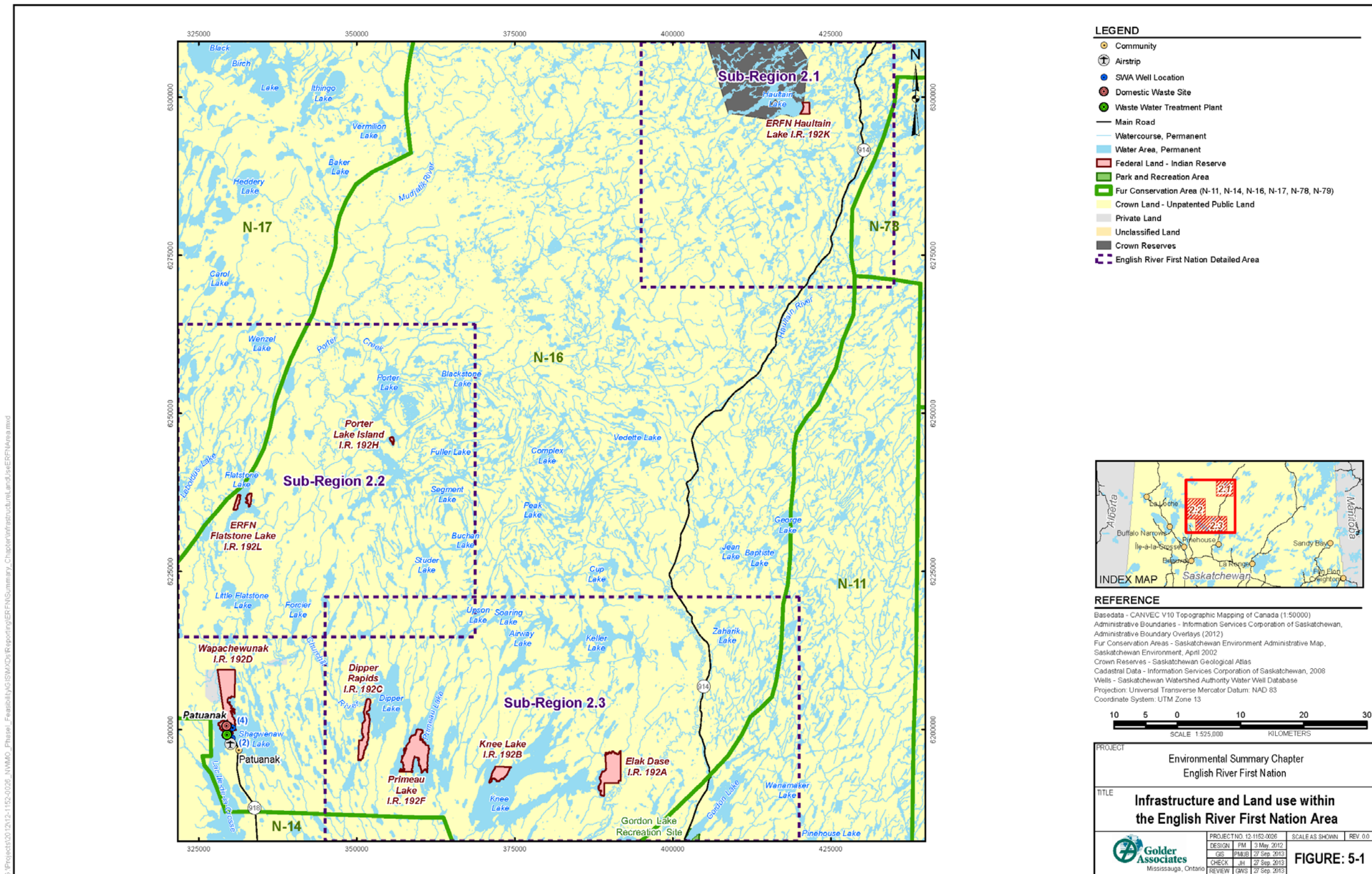


Figure 5-1: Infrastructure and Land Use Within the ERFN Area

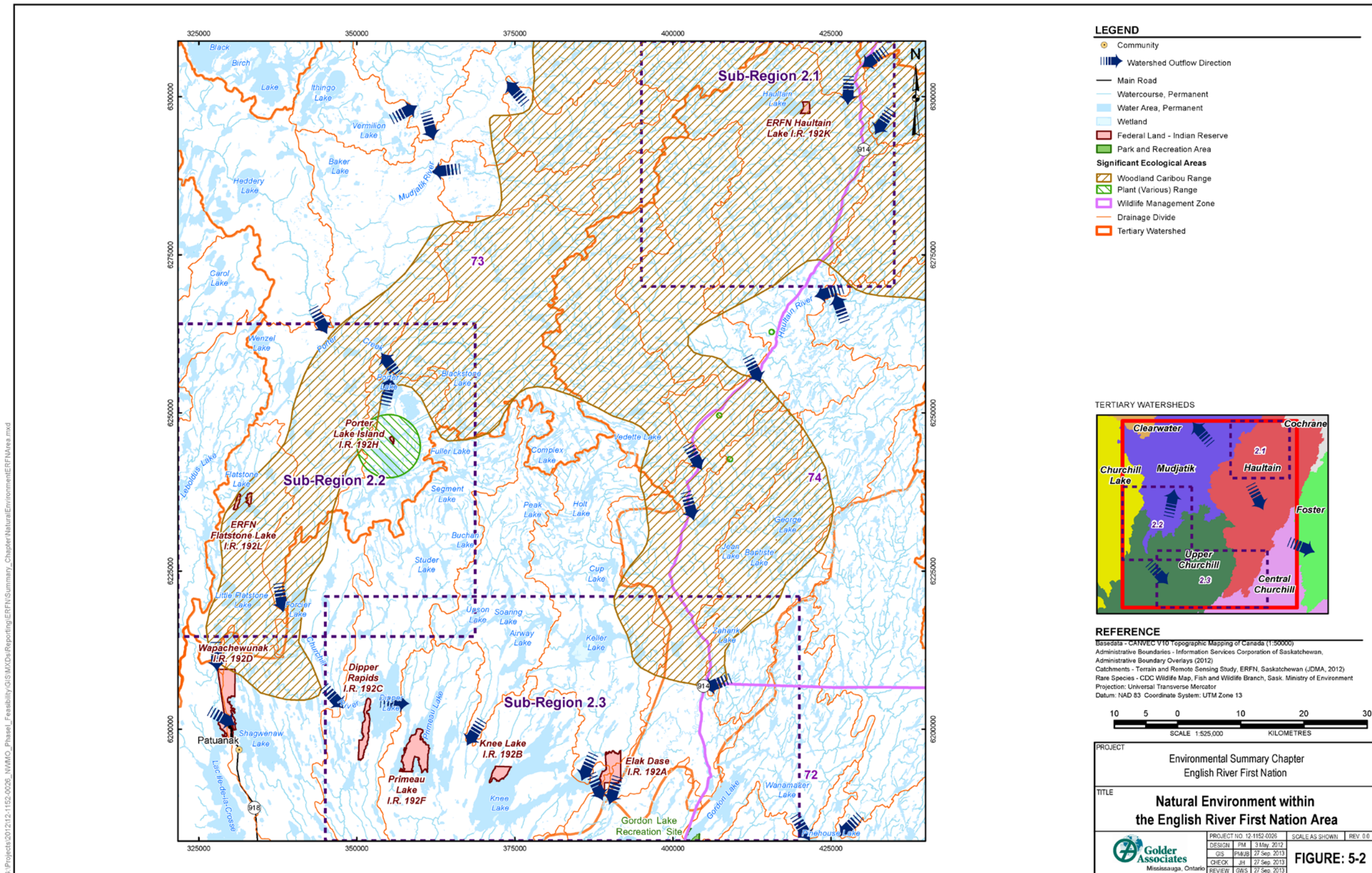


Figure 5-2: Natural Environment Within the ERFN Area

6. PRELIMINARY ASSESSMENT OF TRANSPORTATION

6.1 Transportation Assessment Approach

Canada's used nuclear fuel is currently located at seven interim storage sites located in four provinces. The ability to transport used nuclear fuel using existing or developing transportation systems is an integral element of a long-term management plan.

For more than 40 years, Canadian and international experience has demonstrated that used nuclear fuel can be transported safely and securely. The NWMO is committed to maintaining this high standard of safety and will meet or exceed regulatory safety requirements. The NWMO is employing the Adaptive Phased Management (APM) project management approach in planning and operating its transportation program. In support of this approach, the NWMO is monitoring and incorporating lessons learned from successful used fuel and radioactive material transportation programs in Canada and other countries.

The approach taken in preparing this chapter serves two functions. First, it describes the comprehensive transportation safety regulation and oversight processes that the NWMO will meet and how the NWMO plans to meet them. Second, it presents results of a desktop analysis that was prepared based on publicly available transportation information, supplemented by information provided by the community and observations during staff visits to selected communities. As part of Step 3 of the Siting Process, a feasibility analysis was prepared and focused on the following question: "Can a transportation route be identified or developed for the safe and secure transportation of used nuclear fuel to the site from the locations at which it is stored?" The findings of the transportation assessment on the feasibility of locating the APM Project in the English River First Nation (ERFN) area are presented at the end of the chapter.

In reviewing the available and/or developing transportation infrastructure, there is no intent to select a preferred mode of transportation and a preferred route, or to commit to specific operational details related to a future transportation system. These activities will be addressed through a future dialogue with federal, provincial and local authorities, and communities along potential transportation routes as a large group with a shared interest.

6.2 Regulatory Framework

The safe and secure transportation of used nuclear fuel is regulated through a comprehensive, multi-agency framework of regulations, oversight and inspections. The process builds on the legal and traditional roles of federal, provincial and local agencies.

The responsibility for regulating the safe transportation of used nuclear fuel in Canada is jointly shared by the Canadian Nuclear Safety Commission (CNSC) and Transport Canada. The *Nuclear Safety and Control Act, 1997*, the *Packaging and Transport of Nuclear Substances Regulations* and the *Nuclear Security Regulations* authorize the CNSC to regulate all persons who handle, offer for transport, transport or receive nuclear substances. The *Transportation of Dangerous Goods Act, 1992*, and Transport Canada's *Transportation of Dangerous Goods Regulations* regulate the safe commercial transport of listed hazardous goods, including used nuclear fuel.

The CNSC and Transport Canada regulations follow the International Atomic Energy Agency's (IAEA) Safety Standards Series regulations (Safety Requirements No. TS-R-1) (IAEA, 2000).

The CNSC and Transport Canada regulations cover the certification of the package design, the licence to transport, security planning, training requirements for the shipper and transporter, emergency response planning and communication procedures. These requirements are in addition to the normal commercial vehicle and rail operating and safety regulations and are similar to those used internationally. Packages designed for the transport of used nuclear fuel in Canada must be certified and licensed by the CNSC.

The provinces are responsible for developing, maintaining and operating the road infrastructure, for conducting safety inspections of the commercial vehicles and their drivers, and for law enforcement. Local governments provide traffic law enforcement and emergency response resources in the event of a transportation incident. The interaction and co-operation between these agencies provides for a comprehensive regulatory and oversight process ensuring the safe and secure transportation of used nuclear fuel.

6.2.1 Canadian Nuclear Safety Commission

The *Nuclear Safety and Control Act*, 1997, established the CNSC as the responsible agency for regulating possession of radioactive materials; for the design, testing, and certification of transport packages; and for regulating the safe and secure transport of nuclear substances in Canada. The CNSC works closely with Transport Canada in creating safety regulations, reviewing transportation operations, transport security and emergency response plans, training of the persons involved in transporting radioactive substances, and the oversight of radioactive material shippers.

The CNSC's *Packaging and Transport of Nuclear Substances Regulations* and *Nuclear Security Regulations* set out a comprehensive framework for the transportation of radioactive material, including the package design requirements, operational controls during transport, security from threats, loading and unloading, and inspection and maintenance requirements for the package. The regulations also require quality control at every step of the transport process.

The CNSC establishes the criteria and certifies the design of all Type B transport packages (the type required to transport used fuel), including those to be used by the NWMO. The CNSC requires that a Type B package pass strict testing which simulates transportation accident conditions, such as the package being in a collision, being hit by sharp objects, being engulfed in a petroleum fuel fire and being submerged in 200 metres of water. During these tests, the package must be able to meet the public protection requirements for the radioactive material while in transport.

6.2.2 Transport Canada

The *Transportation of Dangerous Goods Act*, 1992, and the *Transportation of Dangerous Goods Regulations* regulate the transportation of all dangerous goods within Canada, including the classification, packaging, labelling, documentation, safe handling, emergency response planning, training, and conveyance of such goods. In order to perform this function, Transport Canada has classified all dangerous goods into one of nine classes. Used nuclear fuel is designated as Class 7, "Radioactive Material."

The Transport Canada regulations prescribe the labels and safety marks that must be placed on any package and vehicle while transporting dangerous goods. These labels and placards provide valuable information to emergency responders when they respond to an accident and assists them in determining what safety precautions are needed as they carry out their life-saving and firefighting duties. Transport Canada requires that all persons handling, transporting, and/or offering to transport dangerous goods must be trained in the safe handling of the materials as applicable to their assigned duties.

Transport Canada and provinces have a shared responsibility for the safety of trucks and their operators. For highway vehicles, this includes the licensing of vehicles, vehicle safety inspections, and the qualification and hours of service requirements for operators. For rail, Transport Canada inspects the operating companies for compliance with vehicle, operations, signals, track, motor, and crew safety regulations. The provinces, through an Administrative Agreement process, have taken the lead for enforcing compliance with Transport Canada's safety requirements.

6.2.3 Provincial and Local Safety Responsibilities

The provinces have the legal authority for regulating all highway transportation functions, and through the Administrative Agreement with Transport Canada, they can enforce safety regulations for Class 7 shipments. Along with Transport Canada, the provinces enforce vehicle and driver safety through both scheduled and random inspections.

Provinces also develop, maintain and operate the provincial highway systems over which the NWMO shipments will travel. Some of these systems have operating limitations caused by weather, soils, highway geometry, tunnels and bridges. As the provinces adopt their transportation improvement plans, some of these limitations may be addressed, thereby improving the system safety.

Local governments through their first responders provide the initial resources when responding to emergency and law enforcement incidents. They are also enabled to enforce local and provincial regulations governing safety and commercial vehicle operation. Local communities are responsible for developing, operating and maintaining local streets and roadways.

6.3 Transportation Safety

The NWMO will be the responsible party for shipping Canada's used nuclear fuel to a repository. The NWMO is planning on using the Used Fuel Transportation Package (UFTP) for the transport of used fuel. In July 2013, the CNSC re-certified the UFTP as meeting their current regulations (CNSC, 2013).

6.3.1 Used CANDU Nuclear Fuel

CANDU nuclear fuel is a solid uranium dioxide ceramic pellet and is used to produce electricity for Canadians. The pellets are placed into a corrosion-resistant metal tube of a zirconium alloy. Typically, 37 of these tubes are held together in a cylindrical array called a fuel bundle. After the fuel bundle expends its heat producing energy, it is removed from the reactor and placed in a pool of water similar to a swimming pool to cool. Additional information on used nuclear fuel is provided in Section 3.2.

The radioactivity of used fuel drops quickly following removal from the reactor. After being out of the reactor for seven to 10 years, the radioactivity has decayed by 99 per cent, and the fuel bundles are placed into interim dry storage containers. The fuel is held in these containers until readied for transport to a repository. Based on the current Preliminary Waste Acceptance Criteria, the used fuel accepted for transport to the repository facility will have been out of the reactor for 10 years or more.

6.3.2 Used Fuel Transportation Package

The NWMO will be transporting the used fuel bundles to the APM repository facility in the Used Fuel Transportation Package (UFTP), which will be certified by the CNSC using the current regulations at the time of shipment.

To be certified, the UFTP must pass a series of performance tests as specified in the CNSC regulations, thereby demonstrating its ability to withstand severe impacts, fire and immersion in deep water². These tests are designed to ensure that the radioactive material is not released during a transportation accident and that radiation levels outside the package are well below the regulatory dose limits.

The UFTP is a cube about 2 metres in size (see Figure 6-1). When filled, the UFTP will carry approximately 5 tonnes of used CANDU fuel. The total package weight, when filled, is about 35 tonnes. As shown in Figure 6-1, the UFTP can hold a total of 192 bundles of used CANDU fuel in two storage racks, which are called modules. The UFTP body is manufactured from a single piece of stainless steel with walls approximately 27 centimetres thick.

The seal between the cask lid and body is provided by a double gasket, and the lid is attached with 32 bolts. Seal integrity is tested prior to and after each shipment.

² For more information on package performance tests, see <http://nuclearsafety.gc.ca/eng/licenseesapplicants/packagingtransport/certification-process-for-transport-packages.cfm>.

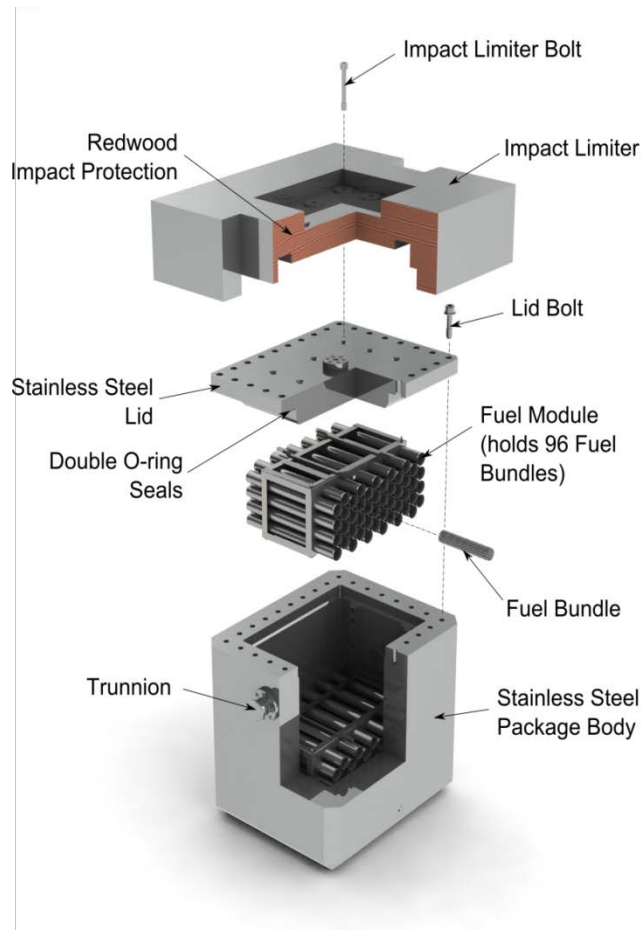


Figure 6-1: Used Fuel Transportation Package

6.3.3 Commercial Vehicle Safety

Commercial vehicle and driver safety are important to the NWMO. All commercial vehicles carrying dangerous goods are subject to Transport Canada safety requirements and inspection. The NWMO vehicles will be inspected for safety defects at the points of origin and destination. They are also subject to scheduled and random safety inspections by Transport Canada and the provinces as they travel the roadways. This is standard practice within the Canadian transport industry and for radioactive material shipments internationally.

6.3.4 Radiological Safety

Packages used to transport used fuel are designed in accordance with the requirements prescribed by the CNSC's *Packaging and Transport of Nuclear Substances Regulations*. The CNSC regulations are based on standards set by the IAEA and tested through use and practice. The objective of the regulations is to ensure that the radiation levels from the package will allow safe handling and transport, and in the event of an accident, the package will prevent a radiological release that exceeds applicable regulatory criteria.

The packages are designed to shield radiation such that levels on the outside of the package are below regulatory limits. Through procedures minimizing the handling of the package, the total radiation dose to the handling and transport personnel can be kept at a low level. Experience from existing shipments both within Canada and internationally demonstrates that this goal can be readily achieved.

6.3.5 Radiological Dose

Radiation is found in many forms. People are exposed to natural background radiation every day from the ground, building materials, air, food, outer space (cosmic rays), and even from elements occurring naturally in the body. The CNSC *Radiation Protection Regulations* have set an annual radiation dose limit of 1 milliSievert (mSv) per year for members of the public to limit exposure from nuclear-related activities. The radiation dose is about half of the average background radiation dose received by Canadians (1.8 mSv/year). For comparison, the typical dose received from one dental X-ray is approximately 0.01 mSv.

Radiological doses to the public from used fuel transport have been calculated for members of the public. Three scenarios were identified to estimate radiological doses to the public: 1) residents along the transport route; 2) persons sharing the transport route; and 3) persons sharing the refueling and rest stops. The highway mode was conservatively chosen as the example since the shipments will be sharing the roadway and refueling stops with the public, and there will be a larger number of shipments using this mode.

Table 6-1 shows the annual maximum individual dose to the public for each of the three scenarios (Batters et al., 2012). In all cases, the maximum individual dose to the public under routine transport and accident conditions is well below the regulatory public dose limit of 1.0 mSv per year.

Table 6-1: Maximum Public Individual Dose Due to Used Fuel Transported by Road

Annual Dose	Distance to Package	Frequency (Per Year)	Dose (mSv/year)	Assumptions/Comments
During Transport				
Resident Along Transport Route	30 m	620 shipments	0.000 013	Person living 30 m from route exposed to all 620 shipments (including 1 unplanned stop).
Public in Vehicle Sharing Route	10 m	2 shipments	0.000 22	Person in vehicle 10 m from transport package for 1 hour twice per year.
During ½-Hour Rest Stop				
Public in Vicinity at Rest Stop	15 m	31 shipments	0.000 12	Trucks alternate between 10 rest stops. Person present at given stop 5 per cent of time (i.e., 5 per cent of shipments).

The NWMO is committed to protecting its workers, drivers and the public, and will apply the “As Low As Reasonably Achievable (ALARA) principle” in the design of the transportation system and during operations. This includes the proper use of shielding and dosimetry combined with the application of radiation control techniques and operating procedures. As part of the NWMO’s transportation planning process, additional dose studies will be conducted for workers (i.e., drivers, inspectors, emergency responders).

6.4 Used Fuel Quantities and Transport Frequency

The baseline used fuel inventory being used for the APM feasibility studies is 4.6 million fuel bundles (Garamszeghy, 2012). The distribution of the fuel bundles is provided in Table 6-2. Using the UFTP, the NWMO Transport Program anticipates it will require about 24,000 truck trips over 38 years to move the inventory to the repository site.

The APM facility is designed to process approximately 120,000 used fuel bundles per year, which equates to receipt of approximately 620 UFTPs per year. However, the total number of shipments will depend on the chosen transport mode. For instance, a tractor-trailer can transport one 35-tonne UFTP at a time; whereas, rail shipments may contain multiple UFTPs in a single train.

Table 6-2: Estimated Used Fuel Quantities by Owner

Owner	Number of Used Fuel Bundles
Ontario Power Generation	4,026,000
Atomic Energy of Canada Limited	32,600
Hydro-Québec	268,000
New Brunswick Power	260,000
TOTAL (rounded)	4,600,000

6.5 Used Fuel Transportation Experience

Used nuclear fuel has been transported routinely in Canada since the 1960s, with over 500 used nuclear fuel shipments having been made to date (Stahmer, 2009). Since the closing of AECL’s reactor at Rolphton, Ontario, the number of used fuel shipments has averaged between three and five shipments per year.

Used fuel shipments are common in other countries such as the United Kingdom, France, Germany, Sweden and the United States. Over the past 40 years, worldwide there have been more than 23,000 shipments of used fuel. Great Britain and France average 550 shipments per year, mainly by rail. In the United States, used fuel shipments take place mainly by road and total approximately 3,000 shipments to date. In Sweden, approximately 40 trips by water are made between the reactor sites and the central storage facility each year.

There have been no serious injuries, fatalities or environmental consequences attributable to the radioactive nature of the used nuclear fuel being transported since the establishment of the IAEA Transport Regulations over 50 years ago.

6.6 Transportation Operations

6.6.1 Responsibility

The NWMO will have overall responsibility for transportation of used nuclear fuel to the repository. This includes planning, licensing, training, safe operation, security, and tracking of all shipments. The NWMO will work with the CNSC, Transport Canada, the provinces and local agencies to ensure workers and first responders are adequately trained prior to commencing shipments. The NWMO will ensure that all transportation equipment, packages and transportation activities (whether for road and rail shipments) meet regulatory requirements.

The NWMO transportation process is planned to begin with loading the used fuel into the UFTP by the reactor owner. The NWMO will certify that the packages are loaded in accordance with CNSC and Transport Canada regulations. Upon dispatch, the vehicle and drivers will be subject to a safety inspection. The vehicle, UFTP and driver would also be inspected at the repository.

The driver of the vehicle will be responsible for cask safety during transport. The driver will ensure that all documentation, labelling and safety requirements have been met prior to departure and continue to be met en route. An escort travelling with the vehicle will be responsible for the physical security of the package and vehicle, communications, tracking, and monitoring of the locks and seals.

First response to radiological emergencies will be provided by trained first responders in accordance with the command and control process described in the Emergency Management Framework for Canada, local and provincial plans, and existing mutual aid agreements. The NWMO will provide an emergency response plan to the CNSC, Transport Canada and the provinces. The NWMO will co-ordinate its planning with the provinces and first responders along the designated routes to provide used fuel specific training and conduct exercises. It is anticipated that the existing agreements between nuclear facilities in Ontario, Manitoba, Quebec and New Brunswick will be expanded to accommodate the requirements of the NWMO shipments. A new agreement would be required for Saskatchewan, which currently does not have a nuclear facility response agreement.

6.6.2 Communications

A NWMO central command centre will provide a single point of contact for all transportation-related communications. This allows quick access to shipment information and tracking, and would serve as a single point of contact for incident commanders, the CNSC, and Transport Canada. Communications during a trip would be in accordance with a Transportation Security Plan, which will be approved by the CNSC.

The function of the transport command centre is expected to be roughly the same for all shipments, independent of mode. The centre will be responsible for tracking all shipments, normal vehicle communications, and in the event of a transport incident, it will be the primary contact for incident commanders. The transport command centre will notify local emergency response agencies for assistance, such as the local police, fire, and the emergency response teams. There will also be a return-to-normal operations and recovery plan to address those activities needed to return the shipment to normal operations and complete the trip to the repository.

6.6.3 Security

Security is focused on preventing diversion, physical damage or sabotage of the UFTP. Security will be multi-layered, consisting of a combination of: intelligence gathering; engineered, deterrent and response measures to protect the UFTP; the use of information safeguards to protect shipment information; and multi-agency response agreements.

Security provisions during transportation will ensure that the used nuclear fuel will receive adequate physical protection against threats and will be in accordance with the requirements of the CNSC's *Nuclear Security Regulations* pursuant to the *Nuclear Safety and Control Act*, 1997. The CNSC Regulatory Guide G-208 "Transportation Security Plans for Category I, II or III Nuclear Material" (CNSC, 2003) will be used for guidance to establish and implement Transportation Security Plans.

6.6.4 Emergency Response Planning

Emergency response resources include local law enforcement, firefighting, first responders, medical triage, and leaders of affected communities. The NWMO will work with the CNSC, Transport Canada, the provinces and local responders to encourage co-operative emergency response planning, and identify and address training and exercise needs.

The NWMO will work with the CNSC and local response agencies to co-ordinate planning and preparedness activities based on the CNSC's *HazMat Team Emergency Response Manual for Class 7 Transport Emergencies (INFO-0764, Rev. 2)* (CNSC, 2009) and Transport Canada's *Emergency Response Guidebook* (Transport Canada, 2012). Additionally, the NWMO will incorporate the current *Emergency Management Framework* (Public Safety Canada, 2011) guidance agreed to by Public Safety Canada, the provinces and local response agencies.

6.7 Transportation Logistics to English River First Nation

ERFN consists of many reserve areas spread over a large geographic area. In undertaking this preliminary assessment, the community of Patuanak has been used as the planned destination. Figure 6-2 presents a generalized description of the highway and railroad transport processes for moving used nuclear fuel from interim storage sites to an APM repository site. An APM repository site located near ERFN would be accessible by truck via existing roadways and a service road to the receiving facilities.

If rail is a preferred mode, an intermodal facility could be constructed near Prince Albert with trucks used for the last stage of transport to the receiving facility at a repository. The nearest railhead is in Meadow Lake on a spur line that extends from Saskatoon, but this line is designated as inactive.

English River First Nation lies at the end of Highway 918, approximately 100 kilometres north of Highway 165 and 500 kilometres north of Saskatoon. Both Highway 918 and Highway 914 could be used to access a chosen repository site; Patuanak has been selected for this preliminary transportation assessment and is accessible via Highway 918. Both the cross-continental railroads, Canadian Pacific (CP) and Canadian National (CN) railroads, pass through Saskatoon, Saskatchewan. Both trans-Canada road and rail systems are maintained to the highest standards and are important to the interprovincial movement of goods and services. Further, the Carlton Trail Railway (CTRW), owned by OmniTRAX, operates a branch line between Saskatoon and Prince Albert.

All Road Mode

Mostly Rail Mode

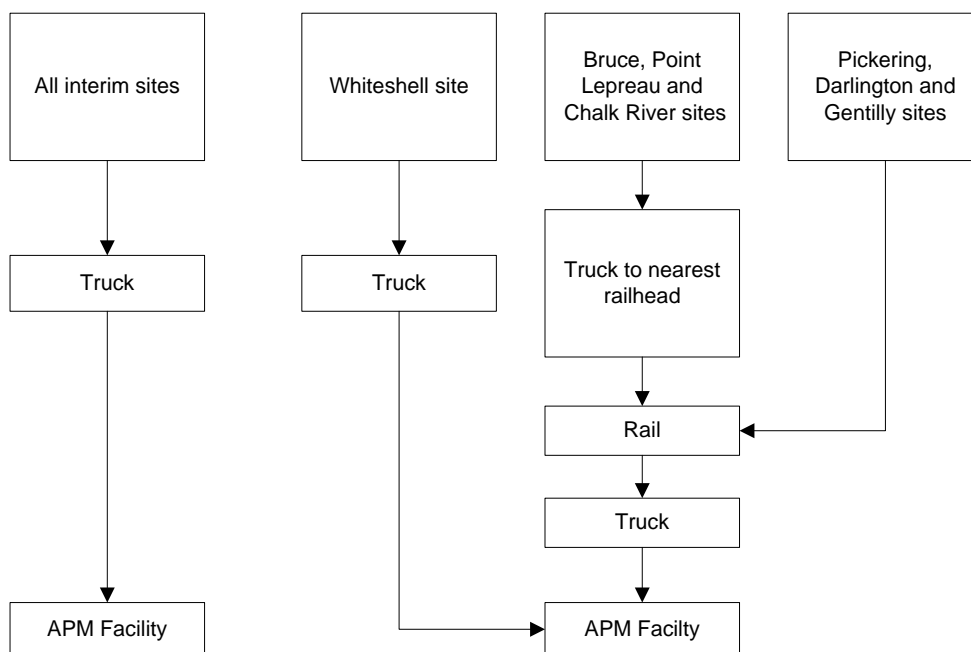


Figure 6-2: Example Transport Processes for Used Nuclear Fuel

6.7.1 Existing Transport Infrastructure

Travel distances from the interim storage sites to a repository site near ERFN are summarized by mode of transportation in Table 6-3. The detailed information used to determine the number of shipments for each transport scenario is provided in Tables 6-4 and 6-5.

Table 6-3: Transport Summary From Interim Storage Sites to English River First Nation, Saskatchewan

Transport Scenario	Transport Mode	Number of Shipments	Return Distance (Kilometres)
All Road	Road	24,000	171,250,000
Mostly Rail	Road	35,800	21,050,000
	Rail	2,400	14,350,000

6.7.2 Road Transport From Interim Storage to a Repository

The shortest transport routes and associated distances for road transport are provided in Table 6-4. In general terms, the road system begins at the interim storage site and uses local roads to access the national highway system. The national highway system includes Highway 16 of the Trans-Canada Highway which passes through Saskatoon, south of ERFN. From Saskatoon, Highway 11 extends north to Prince Albert, and from there, Highways 55, 155, 165 and 918 run north to ERFN. As planned, an existing local access road would be used or a new road constructed to provide access from Highway 918 to the repository site.

In Step 3 of the APM Siting Process, the following transportation question is to be answered:

“Can a transportation route be identified or developed for the safe and secure transportation of used nuclear fuel to the site from the locations at which it is stored?”

To address this question, the following road transportation characteristics were considered:

1. Is there a continuous public road system connecting the interim storage facilities to the community capable of supporting an average of two heavy trucks per day for the duration of a 38-year transportation campaign?
 - a. Are there design, operating or structural deficiencies which would limit the use of a segment of the roadway system by heavy trucks (i.e., weight limits for bridges, narrow lanes, etc.)? If so, is there a transportation improvement program in place to address those deficiencies?
 - b. Are there two or more serviceable routes providing access from the interim storage facilities to the community? (Required by the *Nuclear Safety and Control Act*.) If not, is one planned?
 - c. Are there travel limitations regarding the use of the roadway by heavy trucks due to reoccurring weather or seasonal conditions?
2. Are there emergency response resources for those roadways providing access from the Canadian national roadways to the community, and what are their capacities?

Table 6-4: All Road Transport From Interim Storage Sites to English River First Nation, Saskatchewan

Interim Storage Site	Distance Site to Repository (Kilometres)	Number of Shipments	Return Distance (Kilometres)
1 – Whiteshell	1,450	2	5,800
2 – Bruce	3,450	10,220	70,518,000
3 – Pickering	3,410	4,150	28,303,000
4 – Darlington	3,450	6,720	46,369,000
5 – Chalk River	3,250	30	195,000
6 – Gentilly	3,970	1,500	11,910,000
7 – Point Lepreau	4,810	1,450	13,949,000
Totals (rounded)		24,000	171,250, 000

In this assessment, transportation distances are determined by the shortest routes between the interim storage sites and the repository. Preferred routes will be determined by the NWMO in co-operation with local communities and those communities located along the transportation corridor.

Truck access from the interim storage sites to ERFN, Saskatchewan, can be accomplished entirely by existing roadways. While there are a number of roads servicing the area (Highways 115, 918 and 914), only one would be used to service a selected site. There is no alternative route which could be used in the event of potential security action. Therefore, one would have to be developed or an exception would need to be granted by the CNSC.

The road network from all the interim storage sites to Beauval are hard-surfaced (asphalt and concrete). The road from Beauval to Patuanak is graded gravel with bridge and culvert structures over major water courses. Bridges, grade, drainage and embankment improvements, as well as animal control fencing, would be recommended to support a significant increase in the car and truck traffic generated by a repository facility. Weight restrictions on regional service highways are imposed during the spring thaw months beginning in April.

Emergency response resources along the Canadian national road system are assumed to be adequate. Emergency services north of Meadow Lake are limited. The community of Patuanak has a fire engine and a police station (see Figure 6-3). The ERFN community has recently built a medical clinic to be staffed part time. Neither Beauval nor the ERFN community have a hospital. The closest triage centre is the Prairie North Regional Health Authority in Meadow Lake.



Figure 6-3: Fire Department and Police Station in English River First Nation, Patuanak

6.7.3 Railroad Transport From Interim Storage to a Repository

In answering the question, “Can a transportation route be identified or developed for the safe and secure transportation of used nuclear fuel to the site from the locations at which it is stored?”, the following rail transportation characteristics were considered:

Is there a continuous rail system connecting the interim storage facilities to the community capable of supporting an average of one 24- to 28-car train per week for the duration of a long-term shipping campaign?

1. Are there design, operating or structural deficiencies which would limit the use of a segment of the railway system by heavy trains (i.e., weight limits for bridges, track condition, sharp curves, steep grades, etc.)? If so, is there a plan in place to address these deficiencies?

2. Are there two or more serviceable routes providing access from the interim storage facilities to the community? (Required by the CNSC for security reasons.) If not, is one planned?
3. Is there an operating intermodal facility near the interim sites or the community? If not, could one be developed?
4. Are there travel limitations regarding the use of the railway consisting of heavy cars due to reoccurring weather or seasonal conditions?

Transportation of the UFTP from interim storage sites to ERFN could be accomplished using truck, rail and intermodal transfer facilities.

The ERFN community currently does not have rail access. For planning purposes, the NWMO looked at rail service which provided the shortest distance between the interim storage sites and the region. For this assessment, rail service was terminated at the Prince Albert Terminal. This terminal is operated by the Carlton Trail Railway (CTRW).

The rail option requires that the UFTP be trucked from the Bruce, Chalk River and Point Lepreau interim storage sites to the closest intermodal terminal. (This assumption was used for all feasibility assessments.) The Whiteshell storage site has a very small amount of used fuel; therefore, transport from Whiteshell to a repository site near ERFN was assumed to take place entirely by truck.

Mileages associated with a mostly rail transportation scenario are shown in Table 6-5.

The Canadian National (CN) and Canadian Pacific (CP) railroads operate Class 5 track (highest level of service) through Saskatoon. The Carlton Trail Railway (CTRW), owned by OmniTRAX, operates a branch line between Saskatoon and Prince Albert over 166 kilometres of former Canadian National (CN) Railway track. CTRW transports primarily forest products (lumber and pulp) and grain over this line; therefore, the track, switches and equipment should be sufficient to support the planned used fuel transportation requirements.

The NWMO's rail transportation requirement would be equivalent to one train per week with 10 to 12 UFTPs (an estimated total car count of between 24 and 28 cars (with buffer cars), 2 power units and a security car). Canadian railroads have endorsed the Association of American Railroads' OT-55 Recommended Railroad Operating Practices for Transportation of Hazardous Materials (AAR, 2013; AAR, 2009); therefore, the used fuel trains could be operated as key trains, with an 80 kilometres per hour speed limit and special operating procedures.

For planning purposes, the UFTP would arrive in Prince Albert via CN, CP and CTRW. The packages would be transferred at an intermodal facility in Prince Albert to trucks and transported the approximately remaining 400 kilometres to the repository site.

Specific observations are:

- a. The closest rail service is at Prince Albert.
- b. An intermodal transfer facility would have to be developed in Prince Albert and the UFTPs trucked to the repository.
- c. The current fiscal condition of CTRW is unknown; therefore, its ability to upgrade facilities, tracks, switches, signals, and power, and to construct an intermodal transfer facility is unknown.
- d. CTRW recently suspended operations on the North Battleford to Meadow Lake branch line, which is now designated “inactive.” This action eliminates the alternative route required under the *Nuclear Safety and Control Act*, 1997.

Table 6-5: Mostly Rail Transport From Interim Storage Sites to English River First Nation, Saskatchewan

Interim Storage Site	Distance Site to Repository (Kilometres)	Number of Shipments	Return Distance (Kilometres)
1 – Whiteshell	1,450 ^a	2	5,800
2 – Bruce	80 ^b	10,220	1,635,200
	2,960	1,020	6,038,400
3 – Pickering	2,770	420	2,326,800
4 – Darlington	2,800	670	3,752,000
5 – Chalk River	120 ^c	30	7,200
	2,550	3	15,300
6 – Gentilly	3,370	150	1,011,000
7 – Point Lepreau	50 ^d	1,450	145,000
	4,030	150	1,209,000
Prince Albert	400 ^e	24,000	19,256,000
Totals (rounded)	Road	35,770	21,050,000
	Rail	2,400	14,350,000

Notes:
^a Road mode from Whiteshell to repository site near English River First Nation
^b Road mode from Bruce to railhead near Goderich
^c Road mode from Chalk River to railhead near Mattawa
^d Road mode from Point Lepreau to railhead near Saint John
^e Road mode from Prince Albert to repository site near English River First Nation
Bold text indicates road mode transportation; rail mode transportation is shown in plain text.

6.7.4 Weather

Highways and roads in Saskatchewan and Manitoba are subject to seasonal weight restrictions. The last 100 kilometres of travel is on a gravel road. Heavy loads on this road may be restricted for weather and road conditions.

6.7.5 Carbon Footprint

Carbon footprint is a representation of the impact transportation has on the environment. Greenhouse gas emissions produced by the transport of used fuel from the interim storage facilities to the repository site have been calculated for both the all road and mostly rail transport scenarios.

All road transport of 4.6 million fuel bundles from the interim storage sites to an APM facility near ERFN, Saskatchewan, would produce approximately 5,350 tonnes of equivalent carbon dioxide emissions per year. Over the 38-year operating period of the APM facility, the all road transport of used fuel would produce approximately 205,000 tonnes of equivalent carbon dioxide emissions.

Transport by mostly rail mode would produce approximately 2,890 tonnes of equivalent carbon dioxide emissions per year.

In comparison, an average car produces approximately 5.1 tonnes of equivalent carbon dioxide emissions per year. Emissions from intermodal handling activities are assumed to contribute about 2 per cent of total emissions.

6.7.6 Conventional Accidents

It is important when discussing safe transportation to make a distinction between radiological incidents and traffic accidents. Incidents are controlled through the design of the transportation package and execution of operating procedures. Based on international experience, the design of the container, coupled with rigorous operating procedures, is sufficient to prevent any incident from occurring. Conventional traffic accidents are random and unexpected. Therefore, they are considered as part of the planning process and quantified using statistical analyses based on the distance travelled.

In 2009, the Ontario Ministry of Transportation reported a traffic accident rate of 1.7 collisions per 1 million kilometres travelled for Ontario (MTO, 2009). In 2010, the Saskatchewan Government Insurance Traffic Accident Information System (SGI, 2012) reported a traffic accident rate of 0.78 collision per 1 million kilometres travelled on provincial highways. Accident frequency is proportional to the distance travelled. Using a return distance of 171 million kilometres and the more conservative accident rate in Ontario, about 291 road collisions have been estimated over the 38-year operating period of the APM facility.

6.7.7 Transportation Costs to English River First Nation

This section considers the used nuclear fuel transportation logistics from the existing interim storage sites to a hypothetical APM repository site located near ERFN, Saskatchewan, to estimate transportation costs. Existing surface mode transport infrastructure and transport distances from the interim used fuel storage sites to ERFN by road for a baseline used fuel inventory of 4.6 million bundles are examined.

A summary of the transport costs (based on the APM repository design and cost estimate prepared for financial planning purposes) from the interim used fuel storage sites to a hypothetical APM repository site located near ERFN for road and rail mode of transport is provided in Table 6-6. The cost of transporting used nuclear fuel from the seven interim storage sites to ERFN is projected at \$1.75 billion over the 38-year campaign (in constant 2010 \$). The variance is \$671 million over the reference case estimate, or 62 per cent higher.

Table 6-6: Used Fuel Transportation Program Costs – 4.6 Million Bundles

Total Cost	Transportation to ERFN	Variance to Reference Case	
Package Loading and Transportation	\$1,750,000,000	\$671,000,000	62%
Level 2 Cost Breakdown			
Route and System Development	\$19,000,000	\$0	0%
Safety Assessment	\$5,290,000	\$0	0%
Capital Equipment and Facilities	\$519,000,000	\$192,000,000	59%
Operations	\$1,000,000,000	\$448,000,000	81%
Environmental Management	\$8,400,000	\$0	0%
Decommissioning	\$73,000,000	\$30,300,000	71%
Program Management	\$127,000,000	\$0	0%
Note: All costs are rounded to three significant digits			

The road infrastructure north of Prince Albert capable of accommodating a 38-year shipping campaign using two trucks a day has been examined, and it is likely that the road will require upgrading at an estimated cost of about \$275 million. These costs would be in addition to the transportation costs listed in Table 6-6.

6.8 Transportation Findings

This transportation assessment includes two major components: a description of regulatory oversight, including how the requirements are being met by the NWMO transportation program; and a desktop analysis of transportation logistics. If the APM Project were to be located in the ERFN area, the repository would be accessible by truck using existing roadways. It is assumed that the necessary connecting roadways from the community to a repository site would be constructed, thereby providing continuous access from existing storage sites to the repository.

Improvements to the transportation and intermodal infrastructure would be reviewed in detail in Phase 2 studies, should the community continue in the site selection process.

The ERFN Community at Patuanak is located nearly 100 kilometres from the nearest improved highway at Beauval, and 400 kilometres north of a large population centre, Prince Albert. Access is by 97 kilometres of a two-lane graded road set on a large stone base with a sand/clay surface. The current average daily travel is estimated at less than 150 vehicles per day.

Significant roadway and drainage improvements would be required to support an increase in truck and automobile traffic, such as that associated with construction, operation and closure of a repository. The addition of ancillary businesses, laboratories and manufacturing facilities would also add to the vehicles using this roadway on a daily basis. A significant capital investment would be required to upgrade the roadway to include a structural strength thin membrane surface, which would provide a minimum level of service for the expected traffic volume.

There are no communities, nor emergency services along the road from Beauval. Response vehicles would have to travel from Beauval or Patuanak to respond to accidents. The current fire truck serving ERFN is aging, and there are limited EMS services from that location. These resources would need to be developed prior to using the road for used fuel shipments.

The community is not directly accessible by railroad and would require intermodal transfer to truck at Prince Albert. The construction of a rail line from Prince Albert to a repository site would be a major infrastructure project in terms of engineering, construction and maintenance costs. The limited usage of this rail line (one or two trains per week) would most likely require the NWMO to finance, construct and operate the railway.

The transport of used fuel is a highly regulated activity. The NWMO's transportation program is being developed to meet all aspects of the regulations, including packaging, radiological, security, emergency response and conventional vehicle safety requirements.

Beyond Safety – Potential to Foster Community Well-Being With the Implementation of the Project Now and in the Future

As discussed in the previous chapters, any site that is selected to host the Adaptive Phased Management (APM) Project must be demonstrated to be able to safely contain and isolate used nuclear fuel, protecting humans and the environment over the very long term. The preferred site will need to address scientific and technical siting factors that acknowledge precaution and ensure protection for present and future generations. The previous chapters have explored, in a preliminary way, the potential to meet the safety-related requirements of the project. These requirements are fundamental, and no siting decision will be made that compromises safety.

Once confidence is established that safety requirements can be met, the potential for the project to help foster the well-being, or quality of life, of the local community and area in which it is implemented becomes an important consideration. At this stage of study, Preliminary Assessments in this area are designed to explore the potential for the project to align with the vision and objectives of the community, and potential to help the community to advance to the future it has set out for itself. It is understood that this project may not align with the vision and objectives of all communities. For this reason, Preliminary Assessment in this area is an important input to the siting decision. The ability of the community to benefit from the project, and the resources that would be required from the NWMO to support the community in achieving this benefit, would be a consideration in the selection of a site after all safety considerations have been satisfied. The project will only be implemented in an area in which well-being will be fostered.

The project offers significant employment and income to a community and surrounding area, including the opportunity for the creation of transferable skills and capacities. However, with a project of this size and nature, there is the potential to contribute to social and economic pressures that must be carefully managed to ensure the long-term health and sustainability of the community and area. Surrounding communities and First Nations and Métis peoples in the area will need to be involved in decision-making. The project can only be implemented with the involvement of the interested community, surrounding communities and First Nations and Métis peoples working together in partnership to implement the project.

Preliminary Assessments at this phase of work focus on the potential to foster well-being through the project in the community that has expressed interest and entered the site selection process. Should the community be selected to proceed to more detailed studies, the next phase of work will begin to explore the potential for the project to also align with the vision and objectives of surrounding communities and of the First Nations and Métis peoples in the area, as well as their interest in implementing the project together.

The NWMO will continue to look to First Nations and Métis peoples as practitioners of Traditional Knowledge to help, to the extent they wish, to guide the decisions involved in site selection, and ensure that the factors and approaches used to assess the potential to contribute to the well-being of the community, surrounding area and First Nations and Métis peoples appropriately interweave Traditional Knowledge throughout the process.

Learning to date from preliminary studies, and engagement with the community, is summarized in the chapter that follows.

7. PRELIMINARY SOCIAL, ECONOMIC AND CULTURAL ASSESSMENT

7.1 Approach to Community Well-Being Assessment

This chapter provides a preliminary overview of the potential for the project to foster the well-being of English River First Nation (ERFN). More detailed information can be found in the ERFN Community Profile (DPRA Canada, 2013a) and Community Well-Being Assessment report (DPRA Canada, 2013b). The overview uses a community well-being framework to understand and assess how the Adaptive Phased Management (APM) Project may affect the social, economic and/or cultural life of ERFN. It also discusses the relative fit of the APM Project for the community and the potential to create the foundation of confidence and support required for the implementation of the project.

A number of factors were identified as minimum criteria to consider in the multi-year process of study to assess the potential to foster well-being (NWMO, 2010a):

- Potential social, economic and cultural effects during the implementation phase of the project.
- Potential for enhancement of the community's and the region's long-term sustainability through implementation of the project.
- Potential to avoid ecologically sensitive areas and locally significant features.
- Potential for physical and social infrastructure to adapt to changes resulting from the project.
- Potential to avoid or minimize effects of the transportation of used nuclear fuel from existing storage facilities to the repository site.

Factors identified by Aboriginal Traditional Knowledge will help inform this assessment. In order to ensure that a broad, inclusive and holistic approach is taken to assessment in these areas, a community well-being framework was identified to help understand and assess the potential effects of the APM Project.

The framework encourages exploration of the project through five different “lenses.”

- **People or Human Assets** – How might the implementation of the project affect people?
- **Economics or Economic Assets** – How might the implementation of the project affect economic activity and financial health of the area?
- **Infrastructure or Physical Assets** – How might the implementation of the project affect infrastructure and the physical structures that the community has established?
- **Society and Culture or Social Assets** – How might the implementation of the project affect the sense of belonging within the community and among residents, and the services and network of activities created to serve the needs of community members?
- **Natural Environment or Natural Assets** – How might the implementation of the project affect the natural environment and the community's relationship with it?

In Phase 1 of this assessment, which is the focus of this report, the intent is to explore the potential to foster the well-being of the community, and for this reason, the subset of factors and considerations related to the community are addressed at this time. Regional considerations are noted where early insight is available; however, more detailed work would be conducted in Phase 2 should the community be selected to proceed to this phase of work.

Throughout the discussion, there are references to “the surrounding area.” For the purpose of this discussion, the surrounding area is roughly defined by the interrelationships with the nearby

communities and patterns of activity by community members (such as shopping, leisure and other economic activities) as currently understood. Input to understanding the surrounding area was received through discussions and meetings with community members, and would be refined through further engagement in subsequent phases of work.

7.1.1 Activities to Explore Community Well-Being

Dialogue with interested communities and those in the surrounding area is needed in order to begin to identify and reflect upon the broad range of effects which the implementation of the project may bring. In concert with the community, the NWMO worked to develop an understanding of the community today, and its goals and aspirations for the future. To this end, information has been assembled and studied through a variety of means, including strategic planning activities, engagement activities, community visits and tours, briefings, one-on-one discussions, consultant observations, Community Liaison Committee meetings, open houses, and the development of a community profile.

7.1.2 Assumptions of the APM Project – Drivers of Community Well-Being

The APM Project is currently still in the early stages of design, and for this reason, there remains flexibility in the nature and scope of its implementation. This provides an opportunity for the project to be structured and operated in a manner that suits the conditions and aspirations of the community and surrounding area. However, it is important at this early stage of the preliminary assessment to understand the potential implications of the project on the community and its surrounds. This requires some basic assumptions about the project and initial effects. The starting assumptions for this preliminary assessment include the following:

1. The on-site labour workforce required by the APM Project is in the range of 400 to 1,200 jobs, and further jobs (indirect and induced) and community wealth creation will result from project spending for goods and services and employee income spending (NWMO, 2012). The following table summarizes the estimated number of direct, on-site jobs throughout the life of the APM Project, which spans over 150 years.

Table 7-1: On-Site Workforce

APM Phase	Number of Years (Approx.)	Direct Jobs Per Year (Approx.)	Primary Skills Required
Construction	10	400–1,200	Mining, engineering, geoscience, safety assessment, manufacturing, construction, trades, project management, social science, engagement, communication, transportation
Operation	30 or more	700–800	Mining, engineering, geoscience, safety assessment, manufacturing, trades support, project management, social science, engagement, transportation
Extended Monitoring	50 or more	100–150	Geoscience, safety assessment, mining
Decommissioning and Closure	30	200–300	Mining, construction, trades, geoscience, safety assessment, regulatory affairs
Long-Term Monitoring	100 or more	25–50	Environmental, health and safety monitoring

2. Realization of employment benefits within a community will depend on a variety of factors such as:
 - a. Preference for local hiring and sourcing from local businesses;
 - b. Training of local residents for positions in the project or in supporting services; and
 - c. Planning to prepare for and leverage future opportunities.

This project will be implemented through a long-term partnership involving the community and surrounding area and the NWMO. Only through engagement, dialogue and collaboration will the NWMO ensure that needs are addressed at each stage of the process, and identify the specifics of how a partnership arrangement could work. For illustration purposes only, employment opportunities could be in the order of hundreds of new jobs (direct, indirect and induced) within the local area (AECOM, 2010). However, it will be up to the community to determine the nature and scope of how it wishes to grow in discussions with the NWMO.

3. The NWMO is committed to working with communities and those in the surrounding area to optimize the benefits that will positively contribute to the overall well-being of the area.

The expectation is that the implementation of the APM Project in ERFN would involve the facilities being some distance from the community (perhaps using a “fly-in/fly-out” model for many workers) in order to enhance, rather than diminish, community well-being. It is understood that ERFN is not necessarily seeking to grow its population – but seeks to offer both jobs and business opportunities in the community to both current and former residents who have left to find employment elsewhere in Saskatchewan or in other provinces/territories. There is limited infrastructure on the reserve at Patuanak. A more remote project model could avoid potential adverse social or cultural effects that may be associated with the project located near or in the community. ERFN has experience with a similar model for uranium mines in northern Saskatchewan.

The following figure provides a graphical representation of the direct and indirect effects that may result from the siting of the APM Project. The figure illustrates how the project could be the impetus for growth in population, business activity and ERFN finances.

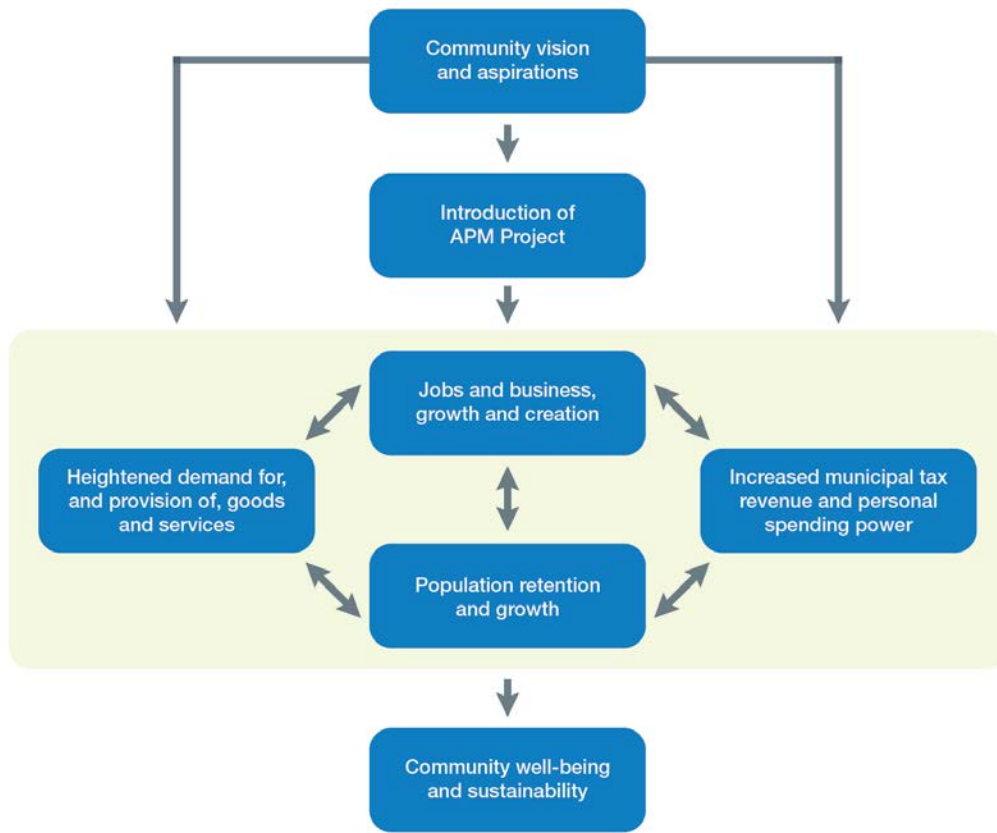


Figure 7-1: Direct and Indirect Effects From the Project

7.2 Community Well-Being Assessment – Implications of the APM Project for English River First Nation

The potential effect of the project, should it be implemented in ERFN, on the people, economics, infrastructure, social assets and natural environment of ERFN is discussed below. The discussion starts with an overview of the aspirations and values of ERFN, as the NWMO has come to understand them. This understanding of well-being from the community’s perspective is the starting point for the assessment and informs the discussion throughout.

7.2.1 Community Aspirations and Values

ERFN has expressed explicit values, aspirations and desires for its community. This information has been documented in the ERFN Community Profile (DPRA Canada, 2013a), other community reports, and an ongoing community visioning exercise. Key themes are summarized in this section. The preliminary assessment is measured against these values and aspirations.

1. The Chief and Council are conducting strategic planning activities and have identified a number of priorities (e.g., cell coverage in Patuanak, additional housing, increased emphasis on education and recreation, new fire hall, new church, arena upgrades, training paramedics for a recently purchased ambulance).
 - i. An ongoing priority is meaningful employment for ERFN members, and implementation of the actions needed to advance it [e.g., education and training (internally via ERFN companies, or externally, e.g., Collaboration Agreement with industry)].
 - ii. Balancing the wage economy with traditional activities and way of life in order to maintain cultural values, while providing employment and careers for ERFN members (both on- and off-reserve), is noted by the community as a challenge.
 - iii. The desire is to provide employment opportunities for members that will allow them to live on-reserve in Patuanak or La Plonge, maintaining family ties and links to the land.
2. A visioning exercise currently underway under the direction of Chief and Council will provide insights into the values, goals and objectives of ERFN members. Its expected completion date is Fall 2013; preliminary information is summarized below.
3. The land, water, and air are highly valued by ERFN and its members as a source of sustenance, spiritual growth, and linkages between the past and the present. There is a need to balance traditional values and activities with the quality of life that can be associated with employment, quality housing, and access to recreation, health and social services in the community.

ERFN is currently conducting a community sustainability visioning exercise, scheduled for completion in Fall 2013. ERFN has previously developed a mission statement. The proposed values stated below are based on the results of the community sustainability survey conducted with 100 ERFN community members in La Plonge and Patuanak in the Fall of 2012 (English River First Nation, 2013).

ERFN Mission

“English River First Nation will preserve and protect English River First Nation customs and traditions. It will preserve and promote the physical, mental, emotional and spiritual values while it leads us into the future with a holistic and respectful mindset of a prospering nation” (English River First Nation, 2013).

Proposed ERFN Values

1. *Our Traditional Way of Life, Skills and Language* (Culture)
2. *Economic Prosperity: Better Jobs, Stronger Businesses* (Economy)
3. *Education and Training* (Building Capacity)
4. *Respecting and Protecting the Land* (Environment)
5. *Healthy and Happy Individuals, Families and Communities* (Wellness)
6. *Infrastructure*
7. *Working Together/Team Work* (Unity)

7.2.2 Implications for Human Assets

In ERFN, substantial “growth” in terms of population may not be an objective; however, the community would like to retain youth and young families, as well as have members return to the area.

ERFN reserve communities have experienced out-migration due to individuals and families seeking employment and opportunities elsewhere. The ERFN labour force has a higher proportion of members with apprenticeships or trades compared to other communities in northern Saskatchewan. Uranium mining, Tron Power and other ERFN companies have all contributed to training and development for community members. While in-community training/education opportunities are limited, there is access to regional training/education opportunities. There are only limited health and safety facilities and services in the community.

As stated previously, it is assumed that in the case of ERFN, the APM facility and perhaps many of its supporting components would be located some distance from the community. In this model, however, there are still implications for the community. With the possible introduction of the APM Project and its associated local and regional economic opportunities, there is the potential in the community for:

- Growth in population (including the return of members living outside Patuanak and La Plonge) and diversity
- Job creation and further development of a skilled labour force
- Increased enrolment/improvement in education and training opportunities
- Direct and indirect employment for community and regional residents
- Increased demand for health and safety facilities and services; the project may serve as a catalyst for improvements

ERFN would require extensive assistance to plan and manage the APM project implications.

Overall, in partnership with the NWMO, community well-being related to the human assets of ERFN could be enhanced as a result of the APM Project.

7.2.3 Implications for Economic Assets

ERFN is a community with employment challenges, including limited employment options and high levels of unemployment. Many members, particularly youth, leave the community to find employment. A proportion of the ERFN labour force that is employed works off-reserve for Tron Power, other ERFN companies, the uranium mines and the provincial government. Despite the

foregoing, unemployment in the two reserve communities remains high (although rates are improving over time), and incomes are relatively low. As a result, there is a stronger reliance on government transfers than for the region or province as a whole.

ERFN has access to a range of economic development services offered by provincial and federal agencies, the Meadow Lake Tribal Council, and regional initiatives. ERFN has successfully created and grown their businesses, including Des Nedhe Development Inc., Tron Power and other ERFN businesses/joint ventures. In May 2013, ERFN completed a Collaboration Agreement with uranium companies active in the region.

As stated previously, it is assumed that in the case of ERFN, the APM facility and perhaps many of its supporting components could be located some distance from the community. In this model, however, there are still implications for the community. With the possible introduction of the APM Project and its associated local and regional economic opportunities, there is the potential for:

- Growth in the number and diversity of employment opportunities in the community
- Growth in employment, and therefore household incomes, resulting in less reliance on government transfers
- Growth in the activity of existing businesses; new businesses responding to needs may emerge
- Potential effect on tourism operations or market segments that value remote wilderness as people may be less likely to visit the area; potential increase in tourism that would address niche market opportunities associated with the APM Project
- Des Nedhe Development Inc., as well as new and existing businesses (e.g., Tron Power) will be able to take advantage of APM project opportunities
- Improved revenue stream to offset potential increased operating and capital requirements

ERFN may require substantial assistance to effectively manage implications of the APM Project.

Overall, community well-being related to the economic assets of ERFN would appear to be enhanced as a result of the APM Project.

7.2.4 Implications for Infrastructure

ERFN has limited physical assets in terms of housing, transportation, and other infrastructure. Improvements to a number of on-reserve facilities and services have been identified as a priority. Some housing is currently being developed with a new 51-unit subdivision in the planning stage. ERFN is also looking into alternative tenure models around home ownership. A substantial number of dwellings in ERFN are in need of major repair.

The following major infrastructure and services are available on-reserve in Patuanak (ERFN):

- Water treatment station and distribution
- Sewage collection and lagoon
- Landfill
- Cemetery
- Telephone (land line) and Internet (cell phone coverage anticipated in 2013)
- Electricity

Many of these are shared with the adjacent hamlet of Patuanak. The Willow Heart Bridge officially opened in 2011. The bridge spans the Churchill River connecting the existing Hamlet of Patuanak and Wapachewunak reserve on the south side of the river, to the Wapachewunak reserve lands on the north side. In 2013, the community is in the process of constructing new infrastructure in that newly accessed area, including new housing, sewage lagoons and a landfill. A new pumping station is being planned for the reserve at Patuanak to improve the existing sewage line to the lagoon. Construction of a new \$4-million lagoon located across the new Willow Heart Bridge is expected to be completed in October 2013. A reliable/major power supply may not be readily accessible, and there is limited communications infrastructure.

Through the ongoing Treaty Land Entitlement (or TLE) Framework Agreement, ERFN continues to expand its land base, including lands of social, cultural, environmental and economic value. ERFN has a number of reserve land parcels totaling over 20,878 hectares. The community has been involved in several studies examining current and traditional land use in the reserve areas and throughout ERFN's traditional lands. ERFN has land and water management agreements in place with the province, and participates with the province on the Mudjatik Co-Management Board. Much of the area surrounding ERFN reserve lands and within ERFN Traditional territory is Crown land, although some is privately leased.

ERFN is located at the terminus of Highway 918, an all-weather gravel road. There is no rail access, and nearest airports offering scheduled service are in Saskatoon and Prince Albert, though there is an unstaffed airport in Patuanak.

As stated previously, it is assumed that in the case of ERFN, the APM facility and perhaps many of its supporting components would be located some distance from the community. With this model, however, there are still implications for the community. With the possible introduction of the APM Project, new direct/indirect employment and business opportunities for ERFN members, and perhaps new in-migrant workers, there is the potential in the community for:

- Increased demand for housing supply that will need to be addressed through proactive planning and construction
- Increased demand and also opportunities for new or improved community infrastructure and services, including roads and airport facilities

The APM Project will need to address land use compatibilities in the surrounding area with particular regard to subsistence and traditional activities. ERFN and relevant authorities may need substantial assistance to manage the implications of the APM Project with respect to infrastructure.

Overall, the changes in community well-being related to the infrastructure of ERFN would appear to be enhanced as a result of the APM Project.

7.2.5 Implications for Social Assets

As reserve communities, the population at both Patuanak and La Plonge is almost 100 per cent First Nation. As Dene people, the natural environment and traditional activities on the land and water continue to be very important to ERFN. The community has faced and overcome significant social, cultural and economic changes since the 1970s when uranium mining exploration and development began, and the road to the community was constructed. ERFN continues its efforts to address challenges related to housing, education, employment, health and social services.

Geographically, Patuanak is relatively isolated. Located at the terminus of Highway 918, Patuanak is approximately 90 kilometres from the La Plonge reserve and 97 kilometres from the Northern Village of Beauval (located at the junction of Highways 165 and 918). There are a limited number of community recreational facilities and programs in Patuanak. Maintenance and operation of existing facilities can be a challenge. ERFN has identified recreation priorities, including programs for youth and elders and an arena upgrade. It should be noted that many recreational activities in the community do not require significant infrastructure or organized programming (e.g., hunting, fishing, camping, cross-country skiing, and snowmobiling). There is an active core of volunteers, and ERFN does have a number of activity initiatives in the community, such as cultural camps/pilgrimages, team sports/coaching (hockey in particular), Dene immersion and fundraising programs for the school. There is also a community radio station and cable TV channel.

ERFN has initiated an Interagency Forum, a regular meeting of organizations delivering health, social, education and other services to ERFN. Health and social services are delivered by ERFN, the Meadow Lake Tribal Council (MLTC), and the province.

The common Dene ancestry of ERFN members and related cultural ties are important cornerstones for fostering cohesion. Participation in traditional activities, cultural camps, Dene language initiatives, pilgrimages, and community sports and recreation activities bring community members together. There remain some historical divisions within ERFN.

It is assumed that in the case of ERFN, the APM facility, and perhaps many of its supporting components, could be located some distance from the community. In this model, however, there are still implications for the immediate community. With the possible introduction of the APM Project, new direct/indirect employment and business opportunities for community members, and new in-migrant workers, there is the potential for:

- Increased demand for community recreational facilities and programs, which may be offset by opportunities for new and revitalized services
- Increased demand for and use of social services and organizations
- Enhanced opportunities for new services and organizations
- Enhanced opportunities for existing and new media outlets
- The strengthening of some aspects of community character, but recognition that there is some opposition to change
- Increased division in the community around the APM Project, as many members have not demonstrated a high level of interest in learning more about the process or project

There is uncertainty as to how the APM Project might change valued elements of the character of the community (e.g., as a result of returning residents or in-migrant workers, changes in cultural diversity and traditional culture). The APM Project could enhance community character if carefully managed to ensure the factors contributing positively to community character are maintained, and that the project aligns with the community vision. ERFN would need substantial assistance to plan for and deal with these uncertainties, and to plan, develop and operate the community facilities, services and organizations needed in light of the APM Project.

Overall, there is uncertainty about whether the project will disrupt cohesion and compromise social well-being in the community.

7.2.6 Implications for Natural Environment

ERFN members use their reserve lands and Crown land within their traditional territory for hunting, trapping, fishing, berry and medicinal plant collection, family/group camping, and other purposes. Individuals from surrounding communities and First Nations, as well as individuals/outfitters leasing Crown land in the area, also use the surrounding area for recreational and traditional activities. There are no Provincial Parks, National Parks or Protected areas within or adjacent to ERFN reserve areas. However, the province has recently established an ecological protection area southeast of Cree Lake as part of the province's Representative Area Network. The reserve areas selected by ERFN (other than the Grasswood urban reserve) typically represent areas of cultural/traditional importance. However, there are community park areas in or near Patuanak. ERFN holds annual gatherings in the Key Lake area. There are fishing, hunting, trapping and gathering activities in the Key Lake Road area, the Churchill and Mudjatik rivers and the lakes located along them, Cree Lake and other area.

There are two regional land use planning initiatives in the surrounding area: the Pinehouse-Dipper Integrated Forest Land Use Planning process (initiated in 2000, but not completed as of July 2013); and the Misinipiy Integrated Land Use Plan (2012) covering the area north and east of ERFN's traditional lands.

The Churchill River was nominated as a potential Canadian Heritage River in 1993; as of June 2013, it remains a candidate, but it has not been designated.

As outlined in Chapter 5, initial studies on the potential environmental effects associated with the project suggest that the APM Project, particularly if it is located remote to the community, is unlikely to have any significant negative effect on the natural environment near the community taking into account the mitigation that will be applied. In principle, there is the potential that visitation to the area may experience some decline as tourists might choose to avoid the area because of the presence of the facility. It is expected that through working with local communities and relevant authorities and clearly communicating with the public, any effects of the project on tourism can be mitigated. Further study is required to better understand and predict the potential effects of the project on visitor perception and use of the area.

As would be the case with any large project, natural areas might be affected by the construction and operation of the project. As outlined in Chapter 5, effective mitigation and environmental protection measures will ensure that the overall environmental integrity of the area is maintained. It is understood at this point in time that no significant environmental effects are likely during the construction, operation, and decommissioning phases of the used fuel repository taking into account the mitigation that will be applied.

The APM Project contains some flexibility with respect to on-site building designs and energy use to be consistent with environmental and social values. For example, the ability to use renewable sources of electric power, where feasible, coupled with energy-efficient building designs might limit the overall carbon footprint of the project.

7.2.7 Summary of APM and Its Implications for ERFN

Based on the foregoing discussion, the APM Project has some potential to be a fit for ERFN. Additional “growth” in terms of population may not be an objective, and therefore, a more remote from community camp may be a preferred project model.

Community well-being for ERFN (and surrounding communities) could be enhanced with increased operational capacity as a result of the APM Project. Employment and business opportunities, new housing, and the social, community, and retail services that are associated with the APM Project could enhance the quality of life in Patuanak and other communities in the area.

Some natural areas might be affected by the APM Project. Effective mitigation and environmental protection measures will ensure that the overall environmental integrity of the area is maintained.

The project would present significant opportunities for economic development and capacity building, but would need to be balanced with the traditional way of life and culture that is practised by and important to this community.

There is uncertainty as to how the APM Project might change valued elements of the character of the community (e.g., as a result of returning residents or in-migrant workers, changes in cultural diversity and traditional culture). The project may also exacerbate historical divisions within ERFN.

In the surrounding area, economic hardship, limited infrastructure, limited health and social services and the large number of small, isolated and remote communities provide many challenges. While the project could benefit surrounding area communities, the degree to which direct/indirect benefits would be experienced is not clear. Tourism is not a major economic driver. There are recreation areas, guiding operations, commercial lodges and private camps in the area that could experience declines in use as a result of negative perceptions due to the project; however, with planning, tourism opportunities might also be enhanced.

The introduction of the APM Project to a remote First Nation community such as ERFN will create significant change – some positive or beneficial, and some negative. Positive changes could include:

- Employment and business opportunities (direct and indirect)
- Ability to retain youth/young families in the community
- Improved education and training, further development of a skilled workforce
- Enhanced self-sufficiency for individuals, families and the community as a whole
- Improved revenue stream

Potential negative effects could include:

- Population growth due to in-migration of workers – including returning ERFN members – may strain local community assets (infrastructure, housing, facilities and services) beyond their capacity (in the absence of planning or mitigation)
- Potential adverse effect on tourism and recreation in the area
- Potential increased division in the community, as at this time, many ERFN members have not demonstrated a high level of interest in learning more about the process or project

Table 7-2: Overall Community Well-Being Implications

Criteria/Measures	CWB Is Enhanced When ...	Current ERFN Profile		Possible ERFN Profile With APM Project		Observations and Implications
OVERALL CWB IMPLICATIONS:						
Human Assets	Stable population with the retention of youth and return of out-migrants to the community, with improving education, skill levels and health-care resources.	Improving		Enhanced		<ul style="list-style-type: none"> • APM Project would provide increased job opportunities for current members and attract previous residents back to the community. • Youth would be retained through increased employment opportunities. • Educational and health-care resources would be enhanced, and new facilities could be developed.
Economic Assets	Employment opportunities are available, and tax base increases to fund community services and facilities.	Improving		Enhanced		<ul style="list-style-type: none"> • There will be increased employment opportunities and a more diverse range of jobs. • Increased funding through a wider revenue base would provide additional financial resources for ERFN to fund its infrastructure projects, educational developments, community and recreational facilities and programs, and social services and organizations. • The increased jobs from the APM Project would be the catalyst for ERFN to enhance its community well-being.
Infrastructure	Infrastructure is maintained or improved to meet the needs of the community.	Neutral		Enhanced		<ul style="list-style-type: none"> • The APM Project will need to address land use compatibilities with particular regard to subsistence and traditional activities. • The APM Project, while placing increased demands on some of the infrastructure and services, would overall provide increased funding to improve and enhance existing services.
Social Assets	Opportunities exist for recreation and social networking. Community is cohesive, and community character is enhanced.	Improving		Uncertain		<ul style="list-style-type: none"> • The community could see benefit to its Social Assets through increased funding for its recreational facilities and programs, as well as its social services and organizations. • Many members have remained outside the APM “Learn More” engagement process. • There are some historical divisions within ERFN, and this may have implications for the APM Project. • The APM Project could enhance community character if carefully managed to ensure the factors contributing positively to community character are maintained and that the project aligns with community visions.
Natural Environment	Natural areas, parks and conservation reserves are preserved and maintained for use and enjoyment.	Positive		Environment – Integrity Maintained		<ul style="list-style-type: none"> • Some natural areas might be affected by the APM Project. • Effective mitigation and environmental protection measures will ensure that the overall environmental integrity of the area is maintained. • It is understood at this point in time that no significant environmental effects are likely during the construction, operation, and decommissioning phases of the used fuel repository itself.

Legend	
Declining – Negative	
Neutral – Stable	
Environment – Integrity Maintained	
Increasing – Enhanced – Positive	
Uncertain	

7.3 Criteria to Assess Factors Beyond Safety – Summary in English River First Nation

The previous discussion has taken a holistic approach to the assessment, taking into account the aspirations of the community and the implications of the project for community well-being. The NWMO acknowledges that the process of assessment of community well-being needs to be collaborative and reflective of the community. Before initiating the siting process, and beginning to engage interested communities in the assessment process to understand their aspirations, the NWMO identified five evaluation factors which, at a minimum, would need to be addressed (NWMO, 2010a). Table 7-3 draws on information outlined in the previous discussion to understand the potential to foster well-being in ERFN in terms of these original factors. The table summarizes preliminary findings about the implications of the APM Project, were it to be implemented in the community, on various factors of well-being. For many evaluation factors, four measures are used: maintained, enhanced, diminished, or uncertain. For some evaluation factors, two measures are used: yes, or no. The overall conclusion using these evaluation factors and the understanding that has emerged to date is consistent with that outlined in the previous discussion.

Table 7-3: Summary Table of Criteria to Assess Factors Beyond Safety

Factors Beyond Safety	Evaluation Factors to Be Considered	Potential Effect of APM Project	Discussion Based on Preliminary Assessment
<p>Potential social, economic and cultural effects during the implementation phase of the project, including factors identified by Aboriginal Traditional Knowledge</p>	Health and safety of residents and the community	Maintained	<ul style="list-style-type: none"> • There is a strong safety case as outlined in Chapter 5; however, there remains a high level of misinformation in the community about the NWMO process and the APM Project and its implications for health and safety. • The community will need to learn more about safety and health considerations to build their confidence in the safety of the project.
	Sustainable built environments	Enhanced	<ul style="list-style-type: none"> • Community infrastructure and built fabric will be enhanced through project activities and investments in the community.
	Sustainable natural environments	Maintained	<ul style="list-style-type: none"> • Some natural areas might be affected by the APM Project. • Effective mitigation and environmental protection measures will ensure that the overall environmental integrity of the area is maintained. • It is understood at this point in time that no significant negative environmental effects are likely during the construction, operation, and decommissioning phases of the used fuel repository itself.
	Local and regional economy and employment	Enhanced	<ul style="list-style-type: none"> • Significant employment and population growth could occur in ERFN/Patuanak and surrounding communities – many new jobs could be available to ERFN. • With these jobs comes the potential to significantly increase the current population in Patuanak – these are expected to be returning members rather than “new” in-migrant workers. • New opportunities will be created for local businesses to serve the project and a growing and more diverse population.
	Community administration and decision-making processes	Uncertain	<ul style="list-style-type: none"> • ERFN leadership has demonstrated some interest in continuing to learn more about the project. • There is division in the community over the project, and this is exacerbated by historical divisions in the community. There has been limited participation by community members in engagement to date, which may influence the community’s ability to make informed and effective decisions about the project.
	Balanced growth and healthy, livable communities	Uncertain	<ul style="list-style-type: none"> • “Growth” in terms of population may not be an objective for ERFN. • The style of project implementation will influence the fit of the APM Project with community aspirations and values. • Division in the community may increase over time if competing visions for the future cannot be balanced.
<p>Potential for enhancement of the community’s and region’s long-term sustainability through implementation of the project, including factors identified by Aboriginal Traditional Knowledge</p>	Health and safety of residents and the community	Maintained	<ul style="list-style-type: none"> • There is a strong safety case as outlined in Chapter 5; however, engagement of surrounding communities is at a preliminary stage, and further dialogue will be required to understand and address questions and concerns about safety and health considerations related to the repository and transportation of used nuclear fuel.
	Sustainable built environments	Enhanced	<ul style="list-style-type: none"> • Infrastructure and built fabric would be enhanced through project activities and investments in the surrounding communities.
	Sustainable natural environments	Maintained	<ul style="list-style-type: none"> • Some natural areas may be affected by the project. • Further dialogue and effective mitigation and environmental protection measures would ensure that the overall environmental integrity of the area is maintained.
	Local and regional economy and employment	Enhanced	<ul style="list-style-type: none"> • Substantial employment and economic development opportunities would extend to the surrounding region.
	Community administration and decision-making processes	Uncertain	<ul style="list-style-type: none"> • Engagement of surrounding communities is at a preliminary stage, and further dialogue will be required to explore decision-making issues and capacities. • There is a high level of misinformation and division about the NWMO process/APM Project in the community and surrounding area. There is vocal concern, if not outright opposition, by some individuals, and more formal opposition by some organizations. Some individuals and organizations are not willing to “learn more” about the APM Project; however, in some meetings with First Nations, Métis organizations and communities, a willingness to “learn more” in order to make informed decisions has been observed.
	Balanced growth and healthy, livable communities	Uncertain	<ul style="list-style-type: none"> • Engagement of surrounding communities is at a preliminary stage, and further dialogue will be required to explore aspirations for growth and well-being. • The APM Project offers economic development and growth opportunities for ERFN and surrounding communities, though this needs to be balanced with other values, including traditional activities and culture as practised by the community.

Factors Beyond Safety	Evaluation Factors to Be Considered	Potential Effect of APM Project	Discussion Based on Preliminary Assessment
Potential to avoid ecologically sensitive areas and locally significant features, including factors identified by Aboriginal Traditional Knowledge	Ability to avoid ecologically sensitive areas and locally significant features	Yes	<ul style="list-style-type: none"> As outlined in previous chapters of this report, the region contains suitable sites for the project, thus providing flexibility in selecting specific sites that can avoid ecologically sensitive areas and local significant features. The community would need to be actively engaged with the NWMO in the evaluation of potential siting areas.
Potential for physical and social infrastructure to adapt to changes resulting from the project	Potential for physical infrastructure to be adapted to implement the project	Yes	<ul style="list-style-type: none"> Infrastructure in Patuanak and the surrounding area is limited. Some investments would be required to accommodate identified infrastructure deficiencies.
	Potential for social infrastructure to be adapted to implement the project	Yes	<ul style="list-style-type: none"> ERFN/Patuanak and surrounding area communities have limited community capacity and social infrastructure (e.g., social and economic support services, health and safety facilities and services, recreational facilities/programs) to absorb the anticipated growth in population and economic activity associated with the project. The NWMO would have to work with the community and social service providers to plan and implement needed measures.
	The NWMO resources required to put in place physical and social infrastructure needed to support the project	Uncertain	<ul style="list-style-type: none"> ERFN would require substantial resources from the NWMO to determine willingness to move forward with the APM Project as many community members have not yet expressed an interest in learning more. ERFN would require substantial assistance in terms of planning, human and financial resources to ensure physical and social infrastructure can adapt to changes from the project.
Potential to avoid or minimize effects of the transportation of used nuclear fuel from existing storage facilities to the repository site (from the perspective of community well-being)	The availability of transportation routes (road, rail, water) and the adequacy of associated infrastructure and potential to put such routes in place	To be Determined	<ul style="list-style-type: none"> As outlined in Chapter 6, Patuanak is located at the northern terminus of the all-weather gravel surface Highway 918, which is linked to Highway 165 near Beauval. The airport is unstaffed and not serviced by scheduled flights. There is no rail service to Patuanak (nearest terminals are in Prince Albert and Meadow Lake). Project transportation will need to address community, logistical and regulatory matters across multiple provinces and multiple jurisdictions, including Ontario, Saskatchewan, Manitoba, Quebec and New Brunswick. APM Project may necessitate improvements to existing transportation infrastructure – road, airport and rail lines in order to meet the service needs of the community, region, and APM Project. Engagement of surrounding communities is at a preliminary stage, and further dialogue will be required to help build understanding and address questions and concerns related to transportation. The active dialogue in the surrounding area includes vocal and organized opposition, and much misinformation about the NWMO process and the APM Project.
	The availability of suitable safe connections and intermodal transfer points, if required, and potential to put them in place	To be Determined	<ul style="list-style-type: none"> Engagement of surrounding communities and those on potential transportation routes is at a preliminary stage, and further dialogue will be required to help build understanding and address questions and concerns.
	The NWMO resources (fuel, people) and associated carbon footprint required to transport used fuel to the site	2,890–5,350 tonnes of equivalent carbon dioxide emissions is expected to be produced per year	<ul style="list-style-type: none"> In a scenario of all road transport of 4.6 million fuel bundles from the interim storage sites to an APM facility near Patuanak, approximately 5,350 tonnes of equivalent carbon dioxide emissions is expected to be produced per year. In a scenario of transport by mostly rail mode, approximately 2,890 tonnes of equivalent carbon dioxide emissions is expected to be produced per year.
	The potential for effects on communities along the transportation routes and at intermodal transfer points	To be Determined	<ul style="list-style-type: none"> As outlined in Chapter 6, there is a robust technical safety case for the safe and secure transport of used nuclear fuel. However, engagement of surrounding communities and those on potential transportation routes is at a preliminary stage, and further dialogue would be required to help build understanding and address questions and concerns.

7.4 Overview of Engagement in English River First Nation

The NWMO has engaged with ERFN leadership and community members, and has begun to engage surrounding communities and Aboriginal peoples through a variety of means, including:

- Several community open houses;
- Regular attendance at the Community Liaison Committee (CLC) meetings;
- Both informal and structured interviews with community members;
- Facilitating the CLC website and newsletters;
- Discussions with school groups;
- Preparation of written and video materials in Dene;
- Attendance at Elders Gatherings;
- Informal tours and visits with local residents;
- “Ask the NWMO” columns in regional newspapers;
- Meetings with nearby First Nations;
- Attendance at regional meetings, conferences (e.g., with Federation of Saskatchewan Indian Nations; New North; Saskatchewan Association of Rural Municipalities; meetings with Métis Nation-Saskatchewan region); and
- Several nuclear waste management facility tours at Pickering Nuclear Power Station in Ontario.

Although the NWMO has utilized a range of techniques, many ERFN members have not yet engaged in the NWMO process or begun learning about the project; some are actively opposed. There is substantial misinformation about the process and the project in the community, leading to a high level of concern and division.

Initial discussions with a cross-section of community leaders, briefings and conversations with community members, and conversations with members during open houses suggest there is some interest in the community to continue to learn about the project and consider hosting the project in the area. To this end, opportunities for preliminary discussions were sought with:

1. Local political leaders (e.g., Chief and Council);
2. Members of the Community Liaison Committee;
3. Local business owners/operators;
4. Local service providers (e.g., emergency services, social services, education);
5. Surrounding community leaders; and
6. ERFN members, including Elders.

ERFN has taken steps to engage some of its neighbours (e.g., ERFN has met with MLTC and member First Nations, and participated in FSIN meetings with regional First Nations). The NWMO has also been engaging with First Nations, communities and Aboriginal organizations in northern Saskatchewan for several years. This has set the foundation for further constructive consideration of the project and opportunity to work collaboratively to explore the project and interest in the surrounding area. However, there is a high level of misinformation about the APM Project in surrounding First Nations/communities. A vocal minority opposition may be overshadowing quiet neutrality or support in surrounding communities/Aboriginal organizations. There is vocal concern, if not outright opposition, by some individuals, and more formal opposition by some organizations (e.g., petitions, marches, resolutions passed against the process/project). Some individuals and organizations are not willing to learn more about the process or the APM Project.

7.4.1 Summary of Issues and Questions Raised

Numerous comments and questions have been raised in engagement to date. In general, the ERFN community has stated the importance of learning more about the APM Project before making an informed decision. Negative historic experiences and missed opportunities with the mining industry have resulted in a cautious approach. ERFN members want to better understand the environmental, safety and transportation issues associated with the APM Project and how these would affect their community's well-being. Several key interest categories have been identified through the engagement activities. These include:

- Employment and Business Opportunities, Education and Training;
- Health and Safety and Environmental Risks;
- Community/Social Impacts;
- Transportation;
- Traditional Activities and Land Use; and
- Community Engagement and the NWMO Process.

For ERFN, the primary focus of questions and comments is health and safety and environmental risks, and employment and business opportunities, education and training. The secondary interests – but still of importance to the community – are community/social impacts, transportation, traditional activities and land use, and community engagement and the NWMO process.

Going forward, engagement with ERFN leadership and members, and with surrounding communities, would need to continue to develop. ERFN will have to make efforts to improve active interest in learning about the APM Project. There will be challenges in achieving this, and it may take considerable effort. The community will need to ensure a collaborative process in the community for collective decision-making on this project.

7.5 Community Well-Being – Summary Findings

At the outset of the site selection process, the NWMO framed four key questions, respectively addressing safety, the well-being of the community, the well-being of communities in the surrounding area, and the potential to foster sustained interest in exploring this project through subsequent steps in the site selection process (NWMO, 2011). The discussion that follows addresses and elaborates on a subset of these questions related to community well-being in the context of ERFN.

The preceding discussion has looked at implementation of the APM Project in ERFN and the implications this might have on community well-being. Additionally, key issues and concerns identified through engagement activities have been highlighted. Through desktop research, dialogues with community members and leaders, and ongoing analysis, it is understood that ERFN has some tentative interest in further exploration of potentially hosting the APM Project in the area to realize economic development opportunities within the community and surrounding area. However, the community and leadership will need to determine if the project is consistent with the full spectrum of community beliefs and goals that have been articulated through their ongoing visioning process.

There is uncertainty regarding the potential for the APM Project to foster well-being in Patuanak/ERFN. A community visioning survey conducted in the Fall of 2012 did identify a number of values/goals/objectives, including economic prosperity through jobs and business development; education/training; infrastructure; protecting environment; and traditional ways and culture. However, population growth was not among these. The visioning exercise is to be completed in Fall 2013. The project would present significant opportunities for economic development and capacity building, but will need to be consistent with the traditional way of life and culture that is practised by and important to this community. In light of this, strong partnership would be needed for planning project implementation to ensure it is compatible with this community's specific values and their sense of well-being. There is division in the community over the project, and this is exacerbated by historical divisions in the community.

ERFN understands that the siting process, in partnership with the NWMO, will assist their community over time to get the information they require to reflect upon their willingness to continue in the site selection process and to decide whether or not they are interested in continuing to the next phase of studies.

There appears to be some limited potential for sustained interest in the local community at this time. ERFN has indicated they need more information and discussion before committing to the project. ERFN leaders have been cautious about endorsing moving forward in the process. While there has been some support for the NWMO siting process and the APM Project, there are many community members who have not engaged in the process.

There is opposition to the NWMO process/APM Project by some community members, including some elders. Even if a higher level of effort was made for future community engagement that would meet the specific needs of ERFN, there is uncertainty as to whether there would be a successful outcome in terms of improved interest in the process.

At this time, there is uncertainty with respect to the potential for the APM Project to foster well-being in the surrounding communities. Preliminary discussions have revealed interest in the economic development potential offered by the project, although there are high levels of misinformation and concern about the project (primarily related to health, safety and environment). Economic hardship, limited infrastructure, young/growing population, lower (but improving) education levels, limited health and social services, and the large number of small, isolated and remote communities provide many challenges for the area. While the project would benefit regional communities, the degree to which direct/indirect benefits would be experienced is not clear and would require substantial support by the NWMO.

Tourism is not a major economic driver; however, there are recreation areas, guiding operations, commercial lodges and private camps in the area. There is a concern among some in the community that these may be affected by negative perceptions associated with the project. Ongoing discussions will be required to further assess the implications of the project for surrounding area communities, and their potential to participate with ERFN in the site selection process.

There is uncertainty as to whether interest can be sustained in the surrounding communities. There is a high level of misinformation about the APM Project in surrounding First Nations/communities. A vocal minority opposition may be overshadowing quiet neutrality or support in surrounding communities and First Nations and Métis organizations. There is concern, if not outright opposition, by some individuals, and more formal opposition by some organizations (e.g., petitions, marches, resolutions passed against the process/project). The

division and misinformation have complicated engagement in the surrounding area, creating uncertainty about the potential interest in surrounding communities.

There are some further uncertainties associated with this preliminary analysis due to the preliminary nature of the work at this stage. These uncertainties and challenges include:

1. Specific land areas for APM project components that are socially acceptable would need to be identified.
 - a. Community input is required to identify areas which should be reserved for other uses or preservation. The remaining areas must overlap with potentially suitable siting areas identified through scientific and technical studies.
 - b. Further engagement with potentially affected communities is required, including Aboriginal Traditional Knowledge holders in the area, to understand the additional factors that will need to be considered in identifying and assessing the suitability of specific potential sites. The NWMO acknowledges, respects and honours that Aboriginal peoples – Indian, Inuit and Métis peoples of Canada – have unique status and rights as recognized and affirmed in s.35 of the *Constitution Act*, 1982. The NWMO is committed to respecting the Aboriginal rights and treaties of Aboriginal peoples (NWMO, 2010b).
2. Project implementation (including engineering, logistics and/or community well-being) must align with specific community aspirations.
 - a. An acceptable area and regional project implementation plan must be identified, which aligns ultimate project configuration with area expectations.
 - b. Effective implementation of project planning at a broader level, involving the surrounding communities and potentially affected people, will be important in successful implementation of the project.
3. Interest in the community for further learning about the project needs to be developed.
 - a. The site selection process spans several years, and interest and conversation in the community and area needs to be developed and sustained throughout this process, including multiple election cycles.
 - b. The potential effects of the project on the community and area would be substantial, and the community and area will need significant support and time to further explore their interest and take an active role in discussions of how the project should be implemented.
 - c. Opposition groups which tend to be more broadly concerned with the nuclear industry, including mining, both within and outside the community, will continue to actively seek to influence community decision-making. ERFN will require significant support and time to address these interests if they were to proceed with the siting process.

4. Transportation routes and mode(s) need to be designed and configured taking into account social values.
 - a. Transportation will be spatially extensive from the current interim storage sites to the repository. Regulatory matters along routes in several provinces, including New Brunswick, Quebec and Ontario, and in the case of the ERFN, Manitoba and Saskatchewan, would need to be addressed. Social questions and concerns would also need to be heard and taken into account.
5. Environment and safety evaluations need to be aligned with community input:
 - a. Significant misinformation concerning the APM Project needs to be addressed.
 - b. This requires engagement by the NWMO and input from the community and surrounding communities. This may require capacity building to enable this input, which would include Aboriginal Traditional Knowledge.
 - c. Input from transportation route communities will also need to be incorporated.

8. REFLECTION ON POTENTIAL SUITABILITY

8.1 Early Findings

The site selection process outlines a road map for decision-making, which involves many steps. Over the course of these steps, the NWMO and potentially interested communities reflect upon the suitability of the community to host the APM Project. Progressively detailed scientific and technical studies are completed, and surrounding communities and potentially affected First Nations and Métis peoples are drawn into the process and engaged, before any decision is made on a preferred site for the APM Project.

In order to fully understand and assess the potential of a community and area to host the APM Project, detailed scientific and technical studies are required over many years. At this preliminary assessment phase of work, initial studies have been completed. However, more detailed study is still required in order to assess suitability and ensure the conditions are there for the safe and secure containment and isolation of used fuel over the very long term.

The decisions that people will make in the future about learning more about the project, exploring the potential to foster well-being of the community and area, and ultimately whether they are willing to host the project in the area and are prepared to support its implementation, are also key determinants of suitability. At this early point in the site selection process, the NWMO cannot anticipate with certainty the outcome of a dialogue which would need to continue into the future in order to support informed decision-making. This dialogue would need to continue to unfold. Engagement activities within the community would need to continue, and these activities would need to be broadened to involve surrounding communities and potentially affected First Nation and Métis communities in the learning and decision-making process, to fully understand the suitability of a community and area to host this project.

At this early stage of work, the NWMO is able to make preliminary conclusions and observations about the potential suitability of the community and area to host the project, as well as reflect on the uncertainties and challenges associated with the community and area, ultimately satisfying the conditions for the successful implementation of the project.

8.2 Preliminary Conclusions

The preceding sections of this report have examined, in a preliminary way, the potential for ERFN to meet the broad range of siting conditions set for the project. Four overriding research questions have guided this preliminary assessment. In all cases, these questions can be answered affirmatively, although in some cases with high uncertainty.

1. There is potential to find a safe site in the ERFN area.
 - There is the potential to find a site with suitable geology.
 - There is the potential to safely construct the facility at the potential site.
 - There is the potential for safe and secure transportation to the potential site.
 - There is the potential to manage any environmental effects and to ensure safety of people and the environment.
2. There is potential to foster community well-being in ERFN through the implementation of the project.

3. There is potential for sustained interest in ERFN to support further learning about the project.
4. There is potential to foster community well-being in the surrounding area through the implementation of the project, as well as sustain interest in the surrounding communities to support further learning.

Preliminary assessment studies conducted to date suggest that there is the potential for ERFN to be suitable for the project from the multiple perspectives of:

- Engineering logistics;
- Geoscientific suitability;
- Environment and safety; and
- Transportation safety.

Studies suggest that the potential for the project to align with the objectives of the community and surrounding area is uncertain at this point, as is the ability to sustain interest in the learning process, as observed from the perspective of:

- Social, economic and cultural effects within the community and surrounding areas.

Studies in each of these areas addressed criteria that were set out in the siting process description, as was feasible in this initial phase of work.

8.3 Observations About Suitability

8.3.1 General Observations

Based on this preliminary information, there are a number of observations that can be made that support the overall conclusion that ERFN has some potential to host the APM Project.

- The APM Project has the potential to be safely located in a suitable site within or near ERFN lands in a manner that will protect people and the environment now and in the future.
- There is potential to find a site that does not adversely affect future options for other activities valued by the community and area such as mining and recreation. In other words, if the ERFN area were selected for the APM Project, it is likely that a geologically and environmentally suitable site can be found that does not jeopardize future uses of the land and resources as the NWMO understands it today.
- From a technical perspective, there is potential to safely transport used nuclear fuel from existing storage facility sites to the ERFN area.
- There is uncertainty regarding the potential for the APM Project to foster well-being in the ERFN community. “Growth” in terms of population may not be an objective; however, a community visioning survey conducted in the Fall of 2012 did identify a number of values/goals/objectives which may be consistent with the project, including economic prosperity through jobs and business development; education/training; and infrastructure development. The project would present significant opportunities for economic development

and capacity building, but may not be consistent with the traditional way of life and Dene culture that are practised by this particular community. At this time, there is uncertainty with respect to the potential for the APM Project to foster well-being in the surrounding communities. Preliminary discussions have revealed interest in the economic development potential offered by the project, although there are high levels of misinformation and therefore concern about the project (primarily related to health, safety and environment) which would need to be addressed.

- There is some potential for sustained interest in the local community. A small dedicated group in the community is interested in the NWMO process/APM Project and has actively sought to advance discussion in the community. While there has been some support for the NWMO siting process and the APM Project, there are many community members who have not engaged in the process to date. There is opposition to the process/project by some community members, including some elders. Even if a higher level of effort was made for future community engagement that would meet the specific needs of the ERFN, there is uncertainty as to whether there would be a successful outcome in terms of improved understanding or interest in the process.
- There is a high level of misinformation about the APM Project in surrounding First Nations/communities. A vocal minority opposition may be masking quiet neutrality or support in surrounding communities and First Nations and Métis organizations. There is concern, if not outright opposition, by some individuals, and more formal opposition by some organizations (e.g., petitions, marches, resolutions passed against the process/project). The division and misinformation have complicated engagement in the surrounding area, creating uncertainty about the potential interest in surrounding communities.

8.3.2 Uncertainties and Challenges

Based on this preliminary information, there are a range of uncertainties and challenges which these studies have not been able to address and are important to understanding the potential for the community and area to meet the requirements for hosting the project.

Some uncertainties and challenges are a result of being at an early phase of study with limited information available. Other uncertainties and challenges have arisen from the conduct of the studies themselves and may be unique to better understanding the potential suitability of the particular area. Other communities in the site selection process may share many of these challenges and uncertainties, although the difficulty and the level of resources required to successfully address them vary by community.

The reader is encouraged to review the full report and supporting documents for a better understanding of the challenges and uncertainties associated with this community and area. Examples of the range and type of uncertainties and challenges which would need to be considered in planning and resourcing any further studies in this community and area include the following.

1. Geoscientific studies suggest that while the ERFN area appears to contain general land areas with favourable geoscientific characteristics for hosting a deep geological repository, there are inherent uncertainties that would need to be addressed. The main uncertainties include the low resolution of available geophysical data over most of the potentially suitable

areas, the lithological homogeneity of the felsic gneiss, the complexity of structures (as shown by complex lineament orientations), and the potential influence of the Needle Falls shear zone.

2. Environment and safety studies suggest there is potential to implement the project safely and with respect for the environment in or near ERFN lands. Although the assessment has identified a specific area that would be excluded (i.e., The Gordon Lake Recreation Site), a more definitive environmental evaluation would be required once smaller potential siting areas have been identified. These studies could result in the exclusion of additional areas based on such factors as, for example, the presence of migration routes, the proximity to important habitats and cultural sensitivity. Discussions with interested communities, surrounding communities and First Nations and Métis peoples, as well as field studies, would be needed to fully characterize the environmental conditions in these smaller potential siting areas.
3. Environment and safety studies suggest that effects of the project on the environment can be managed or mitigated through a combination of in-design features, operating procedures, and implementation of a sound environmental management plan. As smaller potential siting areas are identified, these mitigating measures would need to be identified and their effectiveness confirmed.
4. Among these potentially suitable land areas, specific smaller siting areas that are socially acceptable would need to be identified.
 - Community input is required to identify areas which should be reserved for other uses or preservation. The remaining areas must overlap with potentially suitable land areas identified through scientific and technical studies.
 - Further engagement with surrounding communities is required. This may expand the framework for assessment through, for instance, insight from Indigenous science, ways of life, and spiritual considerations.
5. Project implementation (including engineering, logistics and/or community well-being) must align with specific community aspirations.
 - An acceptable area and regional project implementation plan must be identified, which aligns ultimate project configuration with area expectations.
 - Effective implementation of project planning at a broader level, involving the surrounding communities and potentially affected First Nations and Métis peoples, will be important in the successful implementation of the project.
6. Interest in the community for further learning about the project needs to be sustained.
 - The site selection process spans several years, and interest and conversation in the community and area needs to be sustained throughout this process, including multiple election cycles.
 - The potential effects of the project on the community and area would be substantial, and the community and area will need support to further explore their interest and take an active role in discussions of how the project should be implemented.

- Opposition groups may continue to seek to influence community decision-making, and community leaders will need to respond to these pressures. ERFN will require support to prepare for the next phases of the siting process if it is to proceed.
7. Transportation routes and mode(s) need to be designed and configured taking into account social values.
- Transportation will be spatially extensive from current interim storage sites to repository. Regulatory matters along routes in several provinces, including New Brunswick, Quebec and Ontario, and in the case of this community, also Manitoba and Saskatchewan, would need to be addressed. Social questions and concerns would also need to be heard and taken into account.
8. Environment and safety evaluations need to be aligned with community input.
- This requires regard for input from the community and surrounding communities.
 - This requires engagement by the NWMO and input from the community and surrounding communities. This may require capacity building to enable this input, which would include Aboriginal Traditional Knowledge.
 - Input from transportation route communities will also need to be incorporated.

8.4 Partnership

The site selection process outlines a road map for decision-making, which involves many steps. Over the course of these steps, the NWMO, potentially interested communities, and surrounding communities and First Nations and Métis peoples reflect upon the suitability of the community and area to host the APM Project.

At this preliminary assessment phase of work, initial studies have been completed. However, more detailed studies would be required before confidence could be established that project requirements could be met in the ERFN area. A broad network of relationships would also need to be established in the area, involving the interested community and surrounding communities.

Through working with communities that have come forward to participate in the site selection process, and through initial outreach with surrounding communities and First Nations and Métis peoples, the nature and shape of the partnerships required to implement the APM Project is beginning to emerge. This project will only proceed with the involvement of the interested community, surrounding communities and potentially affected First Nations and Métis peoples.

The implementation of the project will not only have an effect on the local area in which it is sited, it will also have an effect on those in the surrounding area. Surrounding communities and First Nations and Métis peoples need to be involved in decision-making about the project and planning for its implementation were it to proceed in the area. Only through working together can the project be harnessed to maximize benefits to the area, manage any pressures which may come from the project, and ensure that the project fosters the long-term well-being and sustainability of the area consistent with the area's vision for the future.

These initial studies have demonstrated it is possible to find land areas in the vicinity of ERFN that have the potential to satisfy the geoscientific factors outlined in the NWMO site selection process description, and enable the project to be implemented in a way that is respectful of people and the natural environment. These potentially suitable areas include areas in the vicinity of the community on Crown land, and in territory for which First Nations peoples have a claim. As identified in the site selection process description (NWMO, 2010a), the NWMO has committed to respect Aboriginal rights and treaties in the siting decision and take into account that there may be unresolved claims between Aboriginal peoples and the Crown. Furthermore, as outlined in the NWMO Aboriginal Policy (NWMO, 2010b), the NWMO acknowledges, respects and honours that Aboriginal peoples – Indian, Inuit and Métis peoples of Canada – have unique status and rights as recognized and affirmed in s.35 of the *Constitution Act*, 1982. The NWMO is committed to respecting the Aboriginal rights and treaties of Aboriginal peoples.

8.5 The Way Forward

English River First Nation is one of 21 communities engaged in the site selection process to explore potential interest and suitability for hosting Canada's APM Project. Through a multi-year sequence of engagement and assessments, the NWMO will lead a gradual narrowing down of communities in the process to eventually arrive at a single preferred safe site in an informed, willing community.

The outcome of Phase 1 Preliminary Assessments will guide an initial phase of narrowing down of communities engaged in site selection studies. The NWMO will identify a smaller number of communities with relatively stronger potential to be suitable for the project to be the focus of Phase 2 Assessments for detailed field studies and broadened dialogue.

Several more years of detailed studies would be required before confidence could be established that project requirements could be met in any potential siting area. For those selected to continue on in the process, a broad network of relationships would also need to be established in the area, involving the interested community, surrounding communities and First Nations and Métis peoples. Together, the NWMO, interested communities, surrounding communities and First Nations and Métis peoples will reflect upon the suitability of the community and area to host the APM Project.

9. REFERENCES

References for Chapter 1

Nuclear Waste Management Organization (NWMO). 2010. Moving Forward Together: Process for Selecting a Site for Canada's Deep Geological Repository for Used Nuclear Fuel. Toronto, Canada. (Available at www.nwmo.ca)

Nuclear Waste Management Organization (NWMO). 2011. Preliminary Assessment of Potential Suitability – Feasibility Studies. Toronto, Canada.

References for Chapter 2

DPRCA Canada. 2013. Community Profile: English River First Nation Saskatchewan – Working Draft. October. Prepared for Nuclear Waste Management Organization (NWMO). NWMO Report APM-REP-06144-0047.

References for Chapter 3

Canadian Nuclear Safety Commission (CNSC). 2013. Certificate for Transport Package Design, No. CDN/2025/B(U)-96 (Rev.7.). Ottawa, Canada.

Garamszeghy, M. 2012. Nuclear fuel waste projections in Canada – 2012 update. Nuclear Waste Management Organization Report NWMO TR-2012-13. Toronto, Canada.

References for Chapter 4

Andersson, J., H. Ahokas, J.A. Hudson, L. Koskinen, A. Luukkonen, J. Löfman, V. Keto, P. Pitkänen, J. Mattila, A.T.K. Ikonen and M. Ylä-Mella. 2007. Olkiluoto Site Description 2006. POSIVA Report 2007-03. Eurajoki, Finland.

Bell, M. and E.P. Laine. 1985. Erosion of the Laurentide region of North America by glacial and glaciofluvial processes. *Quaternary Research* 23, 154-175.

Bostock, H.S. 1970. Physiographic regions of Canada. Geological Survey of Canada, "A" Series Map, Issue 1254A. Sherbrooke, Canada. (Available at <http://geogratis.gc.ca/api/en/nrcan-rncan/ess-sst/34acdc40-c813-5a09-aafe-a3470e1e56b5.html>)

Byers, A.R. 1962. Major faults in western part of Canadian Shield with special reference to Canada; *in* Stevenson, J.S. (ed.), *The Tectonics of the Canadian Shield*, Royal Society of Canada, 40-59. Toronto, Canada.

- Card, C.D., and S.A. Bosman. 2007. The Cree Lake South Project: Reconnaissance Bedrock Mapping in the Mudjatik and Virgin River Domains, and the Virgin River shear zone near the Southwest Margin of the Athabasca Basin. In Summary of Investigations 2007, Volume 2, Saskatchewan Geological Survey, Saskatchewan Ministry of Energy and Resources, Miscellaneous Report 20074(2). Regina, Canada.
- Coombe, W. 1994. Sediment-hosted base metal deposits of the Wollaston Domain, northern Saskatchewan. Sask. Energy Mines, Rep. 213. Regina, Canada.
- Davies, J.R. 1998. The origin, structural style, and reactivation history of the Tabbernor Fault Zone, Saskatchewan, Canada. M.Sc. Thesis. McGill University. Montreal, Canada.
- Elliot, C.G. 1996. Phanerozoic deformation in the "stable" craton, Manitoba, Canada. *Geology*, 24 (10), 909-912.
- Everitt, R., J. McMurry, A. Brown and C.C. Davison. 1996. Geology of the Lac du Bonnet Batholith, inside and out: AECL's Underground Research Laboratory, southeastern Manitoba. Field Excursion B-5: Guidebook. Geological Association of Canada — Mineralogical Association of Canada, Joint Annual Meeting. Winnipeg, Manitoba.
- Flint, R. 1947. *Glacial Geology and the Pleistocene Epoch*. New York, United States.
- Fowler, C.M.R., D. Stead, B.I. Pandit, B.W. Janser, E.G. Nisbet and G. Nover. 2005. A database of physical properties of rocks from the Trans-Hudson Orogen, Canada; *Can. J. Earth Sci.* 42, 555-572
- Frape, S.K., P. Fritz and R.H. McNutt. 1984. Water-rock interaction and chemistry of groundwaters from the Canadian Shield. *Geochimica et Cosmochimica Acta* 48, 1617–1627.
- Gascoyne, M. 1994. Isotopic and geochemical evidence for old groundwaters in a granite on the Canadian Shield. *Mineralogical Magazine* 58A, 319-320.
- Gascoyne, M. 2000. Hydrogeochemistry of the Whiteshell Research Area. Ontario Power Generation, Nuclear Waste Management Division Report, 06819-REP-01200-10033-R00. Toronto, Canada.
- Gascoyne, M. 2004. Hydrogeochemistry, groundwater ages and sources of salts in a granitic batholith on the Canadian Shield, southeastern Manitoba. *Applied Geochemistry* 19, 519-560.
- Gascoyne, M., C.C. Davison, J.D. Ross and R. Pearson. 1987. Saline groundwaters and brines in plutons in the Canadian Shield. Geological Association of Canada - Special Paper. 33, 53-68. St.John's, Canada.
- Gilboy, C.F. 1985. Basement Geology, Part of Cree Lake (South) Area. Part of NTS Area 74G. Saskatchewan Geological Survey, Saskatchewan Energy and Mines, Report 203. Regina, Canada.

- Giroux, D.L. 1995. Location and Phanerozoic history of the Tabbernor Fault; *in* Summary of Investigations 1995, Saskatchewan Geological Survey, Sask. Energy Mines, Misc. Rep. 95-4, 153-155. Regina, Canada.
- Golder (Golder Associates Ltd.) 2011. Initial screening for siting a deep geological repository for Canada's used nuclear fuel. English River First Nation, Saskatchewan. Nuclear Waste Management Organization. Golder Report 10-1152-0110(3000). Saskatoon, Canada.
- Golder (Golder Associates Ltd.). 2013. Phase 1 Geoscientific Desktop Preliminary Assessment of Potential Suitability For Siting A Deep Geological Repository For Canada's Used Nuclear Fuel, English River First Nation, Saskatchewan. Report prepared for the Nuclear Waste Management Organization (NWMO). NWMO Report APM-REP-06144-0043. Toronto, Canada.
- Hajnal, Z., J. Lewry, D.J. White, K. Ashton, R. Clowes, M. Stauffer, I. Gyorfi, and E. Takacs. 2005. The Sask craton and Hearne Province margin: seismic reflection studies in the western Trans-Hudson Orogen. *Canadian Journal of Earth Sciences* 42, 403-419.
- Hallet, B. 2011. Glacial Erosion Assessment. Nuclear Waste Management Report NWMO DGR-TR-2011-18. Toronto, Canada.
- Hay, W.W., C.A. Shaw and C.N. Wold. 1989. Mass-balanced paleogeographic reconstructions. *Geologishce Rundschau* 78, 207-272.
- JDMA (J.D. Mollard & Associates). 2013a. Phase 1 Geoscientific Desktop Preliminary Assessment, Terrain and Remote Sensing Study, English River First Nation, Saskatchewan. Prepared for the Nuclear Waste Management Organization (NWMO). NWMO Report APM-REP-06144-0044. Toronto, Canada.
- JDMA (J.D. Mollard & Associates). 2013b. Phase 1 Geoscientific Desktop Preliminary Suitability Assessment, Lineament Interpretation, English River First Nation, Saskatchewan. Prepared for the Nuclear Waste Management Organization (NWMO). NWMO Report APM-REP-06144-0046. Toronto, Canada.
- Laine, E.P. 1980. New evidence from beneath western North Atlantic for the depth of glacial erosion in Greenland and North America. *Quaternary Research* 14, 188–198.
- Laine, E.P. 1982. Reply to Andrew's comment. *Quaternary Research* 17, 125–127.
- Lamontagne, M., S. Halchuk, J.F. Cassidy, and G.C. Rogers. 2007. Significant Canadian Earthquakes 1600-2006, Geological Survey of Canada, Open File 5539, 1 CD ROM. Ottawa, Canada.
- Lewry, J.F., Z. Hajnal, A.G. Green, S.B. Lucas, D.J. White, M.R. Stauffer, K.E. Ashton, W. Weber, and R.M. Clowes. 1994. Structure of a Paleoproterozoic continent-continent collision zone: A LITHOPROBE seismic reflection profile across the Trans-Hudson Orogen, Canada. *Tectonophysics*, 232, 143–160.
- Lewry, J.F. and T.I.I. Sibbald. 1980. Thermotectonic evolution of the Churchill Province in northern Saskatchewan. *Tectonophysics*, 68, 45-82.

- McMurry, J., D.A. Dixon, J.D. Garroni, B.M. Ikeda, S. Stroes-Gascoyne, P. Baumgartner and T.W. Melnyk. 2003. Evolution of a Canadian deep geologic repository: Base scenario. Ontario Power Generation, Nuclear Waste Management Division Report 06819-REP-01200-10092-R00. Toronto, Canada.
- NRCan (Natural Resources Canada). 2012. Earthquakes Canada Website. Ottawa, Canada. (Retrieved from <http://earthquakescanada.nrcan.gc.ca>) Accessed April 26, 2012.
- NWMO (Nuclear Waste Management Organization). 2010. Moving Forward Together: Process for Selecting a Site for Canada's Deep Geological Repository for Used Nuclear Fuel. Nuclear Waste Management Organization. Toronto, Canada. (Available at www.nwmo.ca)
- Orrell, S.E., M.E. Bickford, and J.F. Lewry. 1999. Crustal evolution and age of thermotectonic reworking in the western hinterland of the Trans-Hudson Orogen, northern Saskatchewan. *Precambrian Research*, 95, 187-223.
- Peltier, W.R. 2002. On eustatic sea level history: Last Glacial Maximum to Holocene: *Quaternary Science Reviews* 21, 377–396.
- Percival, J.A. and R.M. Easton. 2007. Geology of the Canadian Shield in Ontario: an update. Ontario Power Generation, Report 06819-REP-01200-10158-R00. Toronto, Canada.
- PGW (Paterson, Grant & Watson Limited). 2013. Phase 1 geoscientific desktop preliminary assessment , Processing And interpretation Of geophysical data, English River First Nation, Saskatchewan. Prepared for the Nuclear Waste Management Organization (NWMO). NWMO Report APM-REP-06144-0045. Toronto, Canada.
- Saskatchewan Energy and Resources. 2012. Saskatchewan Mineral Deposits Index. Regina, Canada. (Retrieved from <http://www.ir.gov.sk.ca/SMDI>) Accessed November 2012.
- SWA (Saskatchewan Watershed Authority). 2009. Water Well Information Database. Moose Jaw, Canada. (Available at <https://gis.wsask.ca>) Accessed November 2012.
- Sella, G.F., S. Stein, T.H. Dixon, M. Craymer, T.S. James, S. Mazzotti and R.K. Dokka. 2007. Observation of glacial isostatic adjustment in "stable" North America with GPS, *Geophys. Res. Lett.* 34, L02306, doi:10.1029/2006GL027081.
- Schreiner, B.T. 1984. Quaternary Geology of the Precambrian Shield, Saskatchewan. Saskatchewan Geological Survey, Saskatchewan Energy and Mines. Report 221. Regina, Canada.
- Shackleton, N.J., A. Berger and W.R. Peltier. 1990. An alternative astronomical calibration of the lower Pleistocene timescale based on ODP Site 677: *Transactions of the Royal Society of Edinburgh: Earth Sciences*. 81, 251-261.
- Singer, S.N. and C.K. Cheng. 2002. An Assessment of the Groundwater Resources of Northern Ontario, Ontario Ministry of the Environment. Toronto, Canada.

- Stauffer, M.R., and J.F. Lewry. 1993. Regional Setting and Kinematic Features of the Needle Falls shear zone, Trans-Hudson Orogen. *Canadian Journal of Earth Sciences* 30, 1338–1354.
- Stevenson, D.R., E.T. Kozak, C.C. Davison, M. Gascoyne, and R.A. Broadfoot. 1996. Hydrogeologic characterization of domains of sparsely fractured rock in the granitic Lac du Bonnet Batholith, Southeastern Manitoba, Canada. Atomic Energy of Canada Limited Report, AECL-11558, COG-96-117. Pinawa, Canada.
- Tran, H.T. 2001. Tectonic evolution of the Paleoproterozoic Wollaston Group in the Cree Lake Zone, northern Saskatchewan, Canada. Ph.D. thesis, University of Regina. Regina, Canada.
- Tran, H.T., and M. Smith. 1999. Geology of the Cup-Keller-Schmitz Lakes Transect of the Wollaston-Mudjatik Domains Boundary. Summary of Investigations 1999, Vol. 2, Saskatchewan Geological Survey, Sask. Energy and Mines, Misc. Report. Regina, Canada.
- White, D.J., M.D. Thomas, A.G. Jones, J. Hope, B. Németh, and Z. Hajnal. 2005. Geophysical Transect Across a Paleoproterozoic Continent-continent Collision Zone: The Trans-Hudson Orogen. *Canadian Journal of Earth Sciences* 44 385-402.
- White, W. 1972. Deep erosion by continental ice-sheets. *Geological Society of America Bulletin* 83, 1037–1056.

References for Chapter 5

- Archer, D. and A. Ganopolski. 2005. A movable trigger: Fossil fuel CO₂ and the onset of the next glaciation. *Geochemistry Geophysics Geosystems* 6 (5), 1-7.
- Atomic Energy of Canada Limited (AECL). 1994. Environmental impact statement on the concept for disposal of Canada's nuclear fuel waste. Atomic Energy of Canada Limited Report, AECL-10711, COG-93-1. Chalk River, Canada.
- Berger, A. and M.F. Loutre. 2002. An exceptionally long interglacial ahead? *Science* 297, 1287-1288.
- Committee on the Status of Endangered Wildlife in Canada (COSEWIC). 2010. Canadian Wildlife Species at Risk. Gatineau, Canada. (Retrieved from <http://www.sararegistry.gc.ca>). Accessed June 2012.
- Garisto, F., J. Avis., T. Chshyolkova, P. Gierszewski, M. Gobien, C. Kitson, T. Melnyk, J. Miller, R. Walsh and L. Wojciechowski. 2010. Glaciation scenario: Safety assessment for a used fuel geological repository. Nuclear Waste Management Organization Technical Report NWMO TR-2010-10. Toronto, Canada.
- Gierszewski, P., J. Avis, N. Calder, A. D'Andrea, F. Garisto, C. Kitson, T. Melnyk, K. Wei and L. Wojciechowski. 2004. Third Case Study - Postclosure Safety Assessment. Ontario Power Generation, Nuclear Waste Management Division Report 06819-REP-01200-10109-R00. Toronto, Canada.

- Golder Associates Ltd. (Golder). 2013. Phase 1 Desktop Assessment, Environment Report, English River First Nation, Saskatchewan. Golder Report 12-1152-0026 (4006). Prepared for Nuclear Waste Management Organization (NWMO). NWMO Report APM-REP-06144-0042. Toronto, Canada.
- Goodwin, B.W., T.H. Andres, W.C. Hajas, D.M. LeNeveu, T.W. Melnyk, J.G. Szekely, A.G. Wikjord, D.C. Donahue, S.B. Keeling, C.I. Kitson, S.E. Oliver, K. Witzke and L. Wojciechowski. 1996. The disposal of Canada's nuclear fuel waste: A study of postclosure safety of in-room emplacement of used CANDU fuel in copper containers in permeable plutonic rock. Volume 5: Radiological Assessment. Atomic Energy of Canada Limited Report, AECL-11494-5, COG-95-552-5. Chalk River, Canada.
- Government of Saskatchewan. 2007. Report on Saskatchewan's Provincial Forests. Regina, Canada. (Retrieved from <http://www.environment.gov.sk.ca/forests>) Accessed June 2012.
- Natural Resources Canada (NRCan). 2010. Seismic Hazard Map, Geological Survey of Canada. Ottawa, Canada. (Retrieved from <http://www.earthquakescanada.nrcan.gc.ca>) Accessed April 2013.
- Nuclear Waste Management Organization (NWMO). 2010. Moving Forward Together: Process for Selecting a Site for Canada's Deep Geological Repository for Used Nuclear Fuel. Toronto, Canada. (Available at www.nwmo.ca)
- Nuclear Waste Management Organization (NWMO). 2012. Adaptive Phased Management Used Fuel Repository Conceptual Design and Postclosure Safety Assessment in Crystalline Rock. Nuclear Waste Management Organization Report NWMO TR-2012-16. Toronto, Canada.
- Posiva. 2007. Safety assessment for a KBS-3H spent nuclear fuel repository at Olkiluoto, Summary Report. Posiva Report 2007-06. Eurajoki, Finland.
- Saskatchewan Environment and Resource Management (SERM). 2000. Pinehouse-Dipper Integrated forest land use plan, background information document (draft). Regina, Canada.
- Saskatchewan Watershed Authority (SWA). 2009. Water Well Information Database. Moose Jaw, Canada. (Available at <https://gis.wsask.ca>) Accessed November 2012.
- Sills, D., V. Cheng, P. McCarthy, B. Rousseau, J. Waller, L. Elliott, J. Klaassen and H. Auld, 2012: Using tornado, lightning and population data to identify tornado prone areas in Canada. Preprints, 26th AMS Conference on Severe Local Storms. Amer. Meteorol. Soc., Paper P59. Nashville, United States.
- SKB. 2011. Long-term safety for the final repository for spent nuclear fuel at Forsmark, main report of the SR-Site project. Swedish Nuclear Fuel and Waste Management Company Technical Report SKB TR-11-01. Stockholm, Sweden.

References for Chapter 6

- Association of American Railroads (AAR). 2013. AAR Circular No. OT-55-N, Recommended Railroad Operating Practices for Transportation of Hazardous Materials, August, 2013. Washington, D.C., United States.
- Association of American Railroads (AAR). 2009. AAR Standard S-2043, Performance Specification For Trains Used To Carry High-Level Radioactive Material, August, 2009. Washington, D.C., United States.
- Batters, S., K. Tsang and U. Stahmer. 2012. Generic transportation dose assessment. Prepared by AMEC NSS for the Nuclear Waste Management Organization. Nuclear Waste Management Organization Report NWMO TR-2012-06. Toronto, Canada.
- Canadian Nuclear Safety Commission (CNSC). 2003. Transportation Security Plans for Category I, II or III Nuclear Material. Regulatory Guide G-208. Ottawa, Canada.
- Canadian Nuclear Safety Commission (CNSC). 2009. HazMat Team Emergency Response Manual for Class 7 Transport Emergencies. INFO-0764 Rev. 2. Ottawa, Canada.
- Canadian Nuclear Safety Commission (CNSC). 2013. Certificate for Transport Package Design, No. CDN/2025/B(U)-96 (Rev.7.). CNSC File No. 30-H1-118-0. Ottawa, Canada.
- Garamszeghy, M. 2012. Nuclear fuel waste projections in Canada – 2012 update. Nuclear Waste Management Organization Report NWMO TR-2012-13. Toronto, Canada.
- International Atomic Energy Agency (IAEA). 2000. Regulations for the Safe Transport of Radioactive Material, 1996 Edition (Revised) Safety Requirements. Safety Standards Series No. TS-R-1 (ST-1, Rev.). Vienna, Austria.
- Ontario Ministry of Transportation (MTO). Provincial Highways Traffic Volumes 1988-2009. Highway Standards Branch. Traffic Office. Toronto, Canada.
- Public Safety Canada. 2011. An Emergency Management Framework for Canada. Second Edition. Published by Emergency Management Policy Directorate. Ottawa, Canada.
- Saskatchewan Government Insurance (SGI). 2012. 2010 Saskatchewan Traffic Safety Accident Facts. Published by the authority of the Saskatchewan Auto Fund, SGI. Regina, Canada.
- Stahmer, U. 2009. Transport of Used Nuclear Fuel – A Summary of Canadian and International Experience. Nuclear Waste Management Organization Report NWMO TR-2009-14. Toronto, Canada.
- Transport Canada. 2012. Emergency Response Guidebook. A Guidebook for First Responders During the Initial Phase of a Dangerous Goods/Hazardous Materials Transportation Incident. Ottawa, Canada.

References for Chapter 7

- AECOM (2010). A Preliminary Assessment of Illustrative Generic Community Economic Benefits from Hosting the APM Project. Toronto, Canada. (Available at http://www.nwmo.ca/uploads_managed/MediaFiles/1497_nwmosr-2010-09_preliminary_ass.pdf)
- DPRA Canada. 2013a. Community Profile: English River First Nation Saskatchewan – Working Draft. October. Prepared for Nuclear Waste Management Organization (NWMO). NWMO Report APM-REP-06144-0047.
- DPRA Canada. 2013b. Community Well-Being Assessment: English River First Nation Saskatchewan. October. Prepared for Nuclear Waste Management Organization (NWMO). NWMO Report APM-REP-06144-0048.
- English River First Nation. 2013. (Available at <http://www.erfn.ca>)
- Nuclear Waste Management Organization (NWMO). October 2012. Description of Canada's Repository for Used Nuclear Fuel and Centre of Expertise. Toronto, Canada. (Available at <http://www.nwmo.ca/brochures>)
- Nuclear Waste Management Organization (NWMO). 2010a. Moving Forward Together: Process for Selecting a Site for Canada's Deep Geological Repository for Used Nuclear Fuel. Toronto, Canada. (Available at www.nwmo.ca)
- Nuclear Waste Management Organization (NWMO) 2010b. NWMO Aboriginal Policy. Toronto, Canada. (Available at http://www.nwmo.ca/uploads_managed/MediaFiles/1513_nwmo_aboriginalpolicy-2010en.pdf)
- Nuclear Waste Management Organization (NWMO). 2011. Preliminary Assessment of Potential Suitability – Feasibility Studies. Draft for Discussion with Communities Involved in the Site Selection Process. Toronto, Canada.

References for Chapter 8

- Nuclear Waste Management Organization (NWMO). 2010a. Moving Forward Together: Process for Selecting a Site for Canada's Deep Geological Repository for Used Nuclear Fuel. Toronto, Canada. (Available at www.nwmo.ca)
- Nuclear Waste Management Organization (NWMO) 2010b. NWMO Aboriginal Policy. Toronto, Canada. (Available at http://www.nwmo.ca/uploads_managed/MediaFiles/1513_nwmo_aboriginalpolicy-2010en.pdf)

10. GLOSSARY

PRELIMINARY ASSESSMENT OF ENGINEERING

Backfill – The material used to refill excavated portions of a repository (drifts, disposal rooms or boreholes) during and after waste has been emplaced.

Barrier – A physical obstruction that prevents or delays the movement of radionuclides or other material between components in a system, for example a waste repository. In general, a barrier can be an engineered barrier which is constructed or a natural (or geological) barrier.

Bentonite – Soft light-coloured clay formed by chemical alteration of volcanic ash. It is composed essentially of montmorillonite and related minerals of the smectite group. Bentonite is used as backfill and buffer material in repositories.

Borehole – A cylindrical excavation, made by a drilling device. Boreholes are drilled during site investigation and testing and are also used for waste emplacement in repositories and monitoring.

CANDU – Canada deuterium uranium.

Limited access area – A designated area containing a nuclear facility and nuclear material to which access is limited and controlled for physical protection purposes.

Lithostatic pressure – A pressure due to the weight of overlying rock and/or soil and water.

Nuclear security protected area – A designated area within a nuclear facility to which access is restricted, controlled and guarded for security and physical protection purposes (i.e., an area that contains the used nuclear fuel).

Protected area – An area inside a limited access area containing Category I or II nuclear material and/or sabotage targets surrounded by a physical barrier with additional physical protection measures.

Repository – A nuclear facility where waste is emplaced for disposal.

Repository, geological – A facility for disposal of radioactive waste located underground (usually several hundred metres or more below the surface) in a geological formation to provide long-term isolation of radionuclides from the biosphere.

Used fuel – Irradiated fuel bundles removed from a commercial or research nuclear fission reactor. (Adapted from the *Nuclear Fuel Waste Act*.)

PRELIMINARY ASSESSMENT OF GEOSCIENTIFIC SUITABILITY

Aeromagnetic data – Data gathered by measuring the Earth’s magnetic field using an airborne magnetometer.

Aquifer – A geological unit or structure that is sufficiently porous and permeable to store, transmit, and yield significant or economic quantities of groundwater to wells and springs. A confined aquifer is bound by low permeability formations such that it is under pressure. An unconfined aquifer is one whose upper groundwater surface (water table) is at atmospheric pressure.

Archean – Of or belonging to the earlier of the two divisions of Precambrian time, from approximately 4 to 2.5 billion years ago.

Basement – All deformed crystalline (igneous and metamorphic) rocks underlying variably deformed rocks of volcanic and metasedimentary origin in an area.

Batholith – A large intrusive body having an areal extent of 100 square kilometres or more.

Bedrock – Consolidated rock that underlies soil or other unconsolidated material.

Brittle – The physical response in which a rock breaks along a surface under an applied stress at relatively low pressure and temperature, and usually results in formation of fractures and joints.

Brittle lineament – An interpreted linear trace on remote sensing and geophysical data where the bedrock has undergone brittle deformation. These features are inferred to represent fractures, faults and brittle-ductile shear zones.

Canadian Shield – A large plateau that occupies most of eastern and central Canada and consists of exposed Precambrian basement rocks in a stable craton. It is surrounded by younger sedimentary rocks.

Craton – A large portion of a continental plate that has remained relatively tectonically stable since the Precambrian Era.

Crystalline rock – A rock of igneous or metamorphic origin consisting wholly of mineral crystals.

Deformation – Any process of folding, faulting, shearing, or fabric development undergone by a rock as a result of Earth stresses; or the change in geometry of a body of rock as a consequence of Earth stresses.

Diffusion – Random movement of both ions and molecules in water from areas of higher concentration to areas of lower concentration.

Ductile – Deformation without fracturing of the internal structure of a rock in response to stress. Ductile deformation usually occurs at several kilometres deep in the ground where high pressures are combined with high temperatures and low strain rates.

Ductile lineament – An interpreted curvilinear trace on remote sensing and geophysical data where the bedrock has undergone ductile deformation.

Dyke – A planar injection of magmatic or sedimentary material that cuts across the pre-existing fabric of a rock. Dykes can be formed by the filling of a crack/fissure from above, below, or laterally by forcible injection, or intrusion.

Dyke lineament – An interpreted linear feature on geophysical data inferred to be a dyke.

Erosion – The process by which the surface of the Earth is worn away by the action of water, wind, or ice movement. The erosive process operates by the combined action of weathering and transportation, where first rocks are broken down (weathering), and then the smaller pieces are carried away (transportation).

Fault – A fracture or a zone of fractures that occurs as a result of brittle deformation and within which there is relative displacement of the fracture surfaces.

Fault zone – A region, from metres to kilometres in width, which is bounded by major faults, and within which smaller faults may be arranged variably or systematically.

Felsic – Term to describe an igneous or metamorphic rock having abundant light-coloured minerals, including, for example, quartz and feldspar.

Foliation – Parallel alignment of minerals or structural features arranged in planes.

Fracture – A break in the rock mass, including cracks, joints, faults, and bedding partings.

Geomechanics – A branch of Geology that embraces the fundamentals of structural geology and knowledge of the response of natural materials to deformation.

Gneiss – A banded rock formed by regional metamorphism, in which bands result from the separation of dark-coloured minerals (e.g., biotite, hornblende, pyroxenes) and the light-coloured minerals (e.g., quartz, feldspars).

Granite – A plutonic rock in which quartz constitutes 20 to 60 per cent of the felsic component, and in which the alkali feldspar/total feldspar ratio is restricted to the range of 35 to 90 per cent.

Granodiorite – Plutonic rock in which quartz constitutes 20 to 60 per cent of the felsic component, and in which the alkali feldspar/total feldspar ratio is restricted to the range of 10 to 35 per cent.

Gravity data – Data gathered by measuring variations in the Earth's gravitational field caused by differences in the density of subsurface rocks.

Heterogeneous – A volume of rock that exhibits spatial variability of its physical properties (e.g., lithology, porosity).

Homogenous – A volume of rock that exhibits spatial uniformity of its physical properties (e.g., lithology, porosity).

Hydraulic conductivity – Ease with which water can move through a volume of rock, and is measured in unit length (e.g., metres) per unit time (e.g., seconds).

Hydrogeochemistry – Branch of Geochemistry that studies the chemical characteristics of ground and surface waters and their interaction with the rock environment of an area.

Hydrogeology – Branch of Geology that studies the movement and characteristics of subsurface waters.

Igneous rock – A rock that solidified from molten or partly molten material (i.e., from magma).

In-situ stress – The current state of stresses in a rock mass/region, representing the magnitude of, and direction in which, the rock is being compressed due to crustal movement.

Intrusion – Igneous rock emplaced as magma in a pre-existing rock volume.

Iron formation – A thin-bedded, chemical sedimentary rock containing at least 15 per cent iron of sedimentary origin.

Isostatic rebound – Rise of land masses that were depressed by the huge weight of ice sheets.

Lineament – An interpreted linear trace that can be observed on remote sensing and geophysical data and that may represent geological structures (e.g., fractures). Lineaments were classified as brittle, dyke or ductile.

Lithology – Set of physical characteristics of a rock, including colour, grain size, and mineralogy.

Mafic – General term for igneous or metamorphic rocks composed primarily of ferromagnesian (iron- and magnesium-rich) and other associated dark-coloured minerals.

Magnetic data – See Aeromagnetic Data definition.

Metamorphic rock – A rock derived from pre-existing rocks by mineralogical, chemical or structural changes in response to marked changes in temperature, pressure, shearing stress, or chemical environment.

Massive (rock) – A durable rock that is considered to be essentially isotropic, homogeneous and free of fractures, bedding, foliation, and other planar discontinuities.

Metasedimentary (rock) – Sedimentary rock that has been subjected to metamorphic processes, which resulted in alterations to the original mineral composition of the rock.

Migmatization – Partial melting of rock resulting in a high-grade metamorphic rock known as migmatite.

Neotectonics – Neotectonics refers to deformations, stresses and displacements in the Earth's crust of recent age or which are still occurring.

Overburden – The silt, sand, gravel, or other unconsolidated material overlying the bedrock surface, either by having been transported or formed in place.

Outwash – Stratified detritus (i.e., sand and gravel) removed or "washed out" from a glacier by meltwater streams, and deposited in front of or beyond the end moraine or the margin of an active glacier.

Paleo- – Prefix used when referring to something "ancient" or "old."

Paleohydrogeology – Branch of Hydrogeology concerned with the study of ancient hydrologic processes, regimes and associated hydrologic features preserved in the rock.

Pluton – A deep-seated igneous intrusion of small surface area.

Plutonic – Pertaining to an igneous rock or an intrusion formed at great depth.

Quaternary – Period of time of the Earth extending from approximately 2.6 million years ago until present time.

Sedimentary rock – Rock formed by the accumulation of layers of clastic and organic material or precipitated salts.

Seismology – The study of seismic waves from earthquakes to investigate the structure and processes within the Earth.

Shear zone – A zone of strong deformation that may exhibit brittle and/or ductile characteristics, surrounded by rocks that are less deformed.

Supracrustal – Rocks that overlie the basement.

Tectonics – The study of the interplay between the plates that make up the outer part of the Earth, which usually results in earthquakes, creation of mountains, and fault movement, among others.

Terrain – An area of ground with a particular physical character.

Thermal conductivity – Ease with which heat can move through a volume of rock, and is measured in unit energy (e.g., Watt) per unit distance (metre) and unit temperature (Kelvin).

Tonalite – Plutonic rock in which quartz constitutes 20 to 60 per cent of the felsic component, and in which the alkali feldspar/total feldspar ratio is restricted to the range of 0 to 10 per cent.

Total Dissolved Solids – The quantity of dissolved material in a sample of water.

Ultramafic – Term to describe an igneous rock composed of > 90 per cent mafic minerals.

PRELIMINARY ASSESSMENT OF ENVIRONMENT AND SAFETY

masl – metres above sea level.

ANSI – Area of Natural and Scientific Interest – An official designation by the Province of Ontario applied to areas of land and water that represent significant geological (earth science) and biological (life science) features.

Crown leased land – Crown land acquired by the Ministry of Natural Resources for reasons based on ecological sustainability, including ecosystem health, the protection of natural and cultural assets, recreation, and/or the protection of people and property.

Crown land – Non-Freehold Dispositions Public – Crown land that is a tenure holding, usually for a set term and a specific purpose (e.g., Lease, Licence of Occupation, Land Use Permit, Beach Management Agreement and Easement), excluding permanent disposition in the form of a patent.

Crown land – Unpatented Public Land – Crown land that has never been granted or sold by the Crown to people or organizations for their private use and is under the mandate or management of the Ministry of Natural Resources.

Crown reserves – Crown lands that have been withdrawn from dispositioning under Section 21 of the *Crown Minerals Act*.

Safety case – An integrated collection of arguments and evidence to demonstrate the safety of a facility. It includes a Safety Assessment, complemented by additional arguments and evidence in order to provide confidence in the long-term safety of the facility.

Postclosure – The period of time following closure of a repository, after the shafts have been sealed and surface facilities have been decommissioned.

PRELIMINARY ASSESSMENT OF TRANSPORTATION

Designated Licensing Authority – The position designated as being accountable to manage the regulatory interface with the Canadian Nuclear Safety Commission (CNSC) (any verbal or written exchange of information with a representative of the CNSC).

Role – A set of duties, responsibilities and accountabilities, usually associated with a particular job. Roles generally define who does what.

Testing – Performed to demonstrate that a structure, system, equipment, component or software meets specified requirements, or to substantiate the predicted performance.

PRELIMINARY SOCIAL, ECONOMIC AND CULTURAL ASSESSMENT

Community well-being – In the NWMO site selection process, community *well-being* is defined by the community to reflect its long-term vision, goals and objectives. Although there is no single definition, communities often include in their consideration elements relating to such things as economic health, the environment, safety and security, spiritual dimensions, social conditions, and enhancing opportunities for people and communities. The NWMO has adopted a Sustainable Livelihoods framework to encourage broad reflection and discussion by the community, inclusion of multiple perspectives, community leadership in the discussion, and establishment of a broad foundation for the assessment. The framework is expected to evolve over time as dialogue and reflection continue.